

CHITTENDEN COUNTY DRAFT FUTURE LAND USE MAP



















Chittenden County Regional Planning Commission (CCRPC) is working with cities and towns to create a regional Future Land Use map. This map, once adopted, will generally guide how land in the region will be used in the future. For more information, visit ccrpcvt.org/ecos-engagement.

The land use categories on the map are defined in state law and CCRPC is tasked with determining how the land use categories apply in the region. CCRPC is seeking input from the public to help guide our mapping work.

HOW WILL THIS IMPACT ME?

Through planning, your town or city prioritizes how land is used and shared. Land use maps and planning impact where houses and other development are built, as well as where natural resources are protected. You can participate in community discussions and decisions that shape your town or city. Please provide comments on the proposed future land use for Chittenden County by e-mailing Taylor Newton (tnewton@ccrpcvt.org).

Legend

-  Municipal Boundary
-  Property Boundary
-  Roads
-  River or Stream
-  Lake Champlain
- Future Land Use Area**
-  Downtown Center
-  Village Center
-  Planned Growth Area
-  Village Area
-  Transition / Infill Area
-  Resource-Based Recreation Area
-  Enterprise Area
-  Hamlet
-  Rural General
-  Rural Ag and Forestry
-  Rural Conservation
-  Airport & Camp
-  Johnson & Ethan Allen Firing Range

