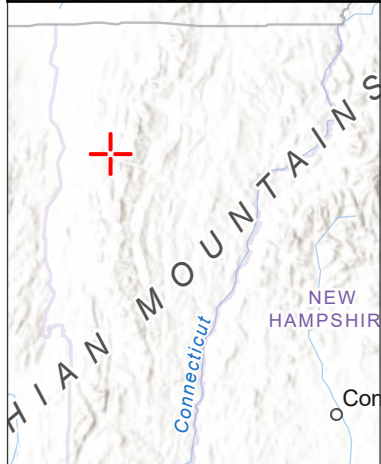


3 Acre Site Boundary as provided by VTDEC  
 Impervious from powerline ROW excluded as per VTDEC





### Southview Subdivision Impervious Summary

Richmond, VT


Map Date: 1/8/2025

Total Impervious - 10.39 acres


 Privately Owned Land - 6.63 acres

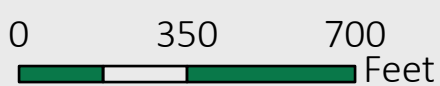
 Town of Richmond - 3.75 acres

#### Legend

 Parcels

 3 Acre Site Boundary

 Discharge Points



Scale: 1 in = 400 ft

