

Town of Richmond

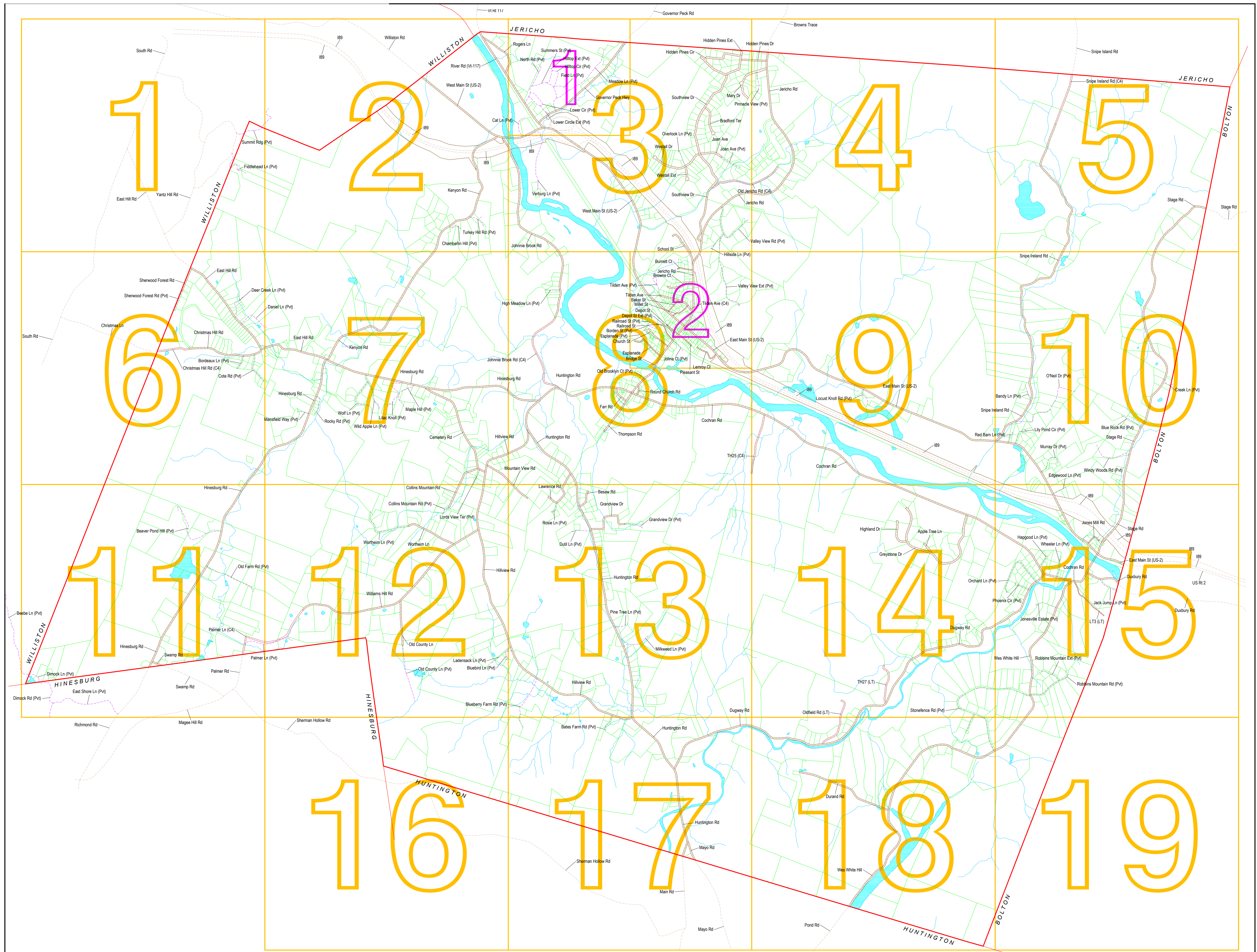
Vermont

Property Maps

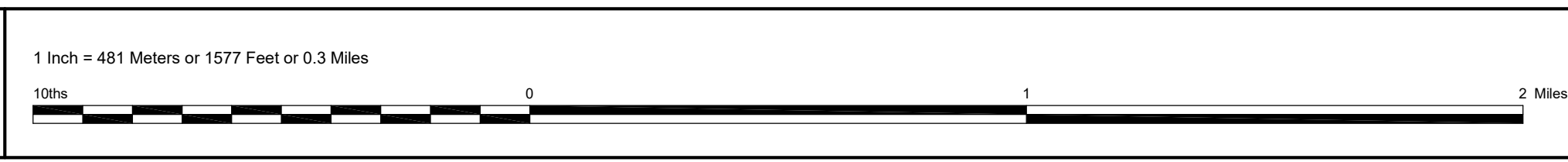
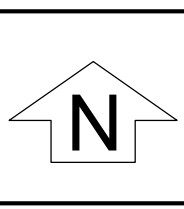
January 8, 2024

NEMRC GIS

PO Box 360
Fairfax, VT 05454
1-800-387-1110



This map is for listing and assessment purposes and is not to be used for description or conveyance.



Pages
 Each full page can have 4 insets in a 2 x 2 grid. The insets are numbered 1 - 4 in magnets. To get the inset page name, use the full page name followed by a dot followed by the inset page number. For example, inset "3.2"

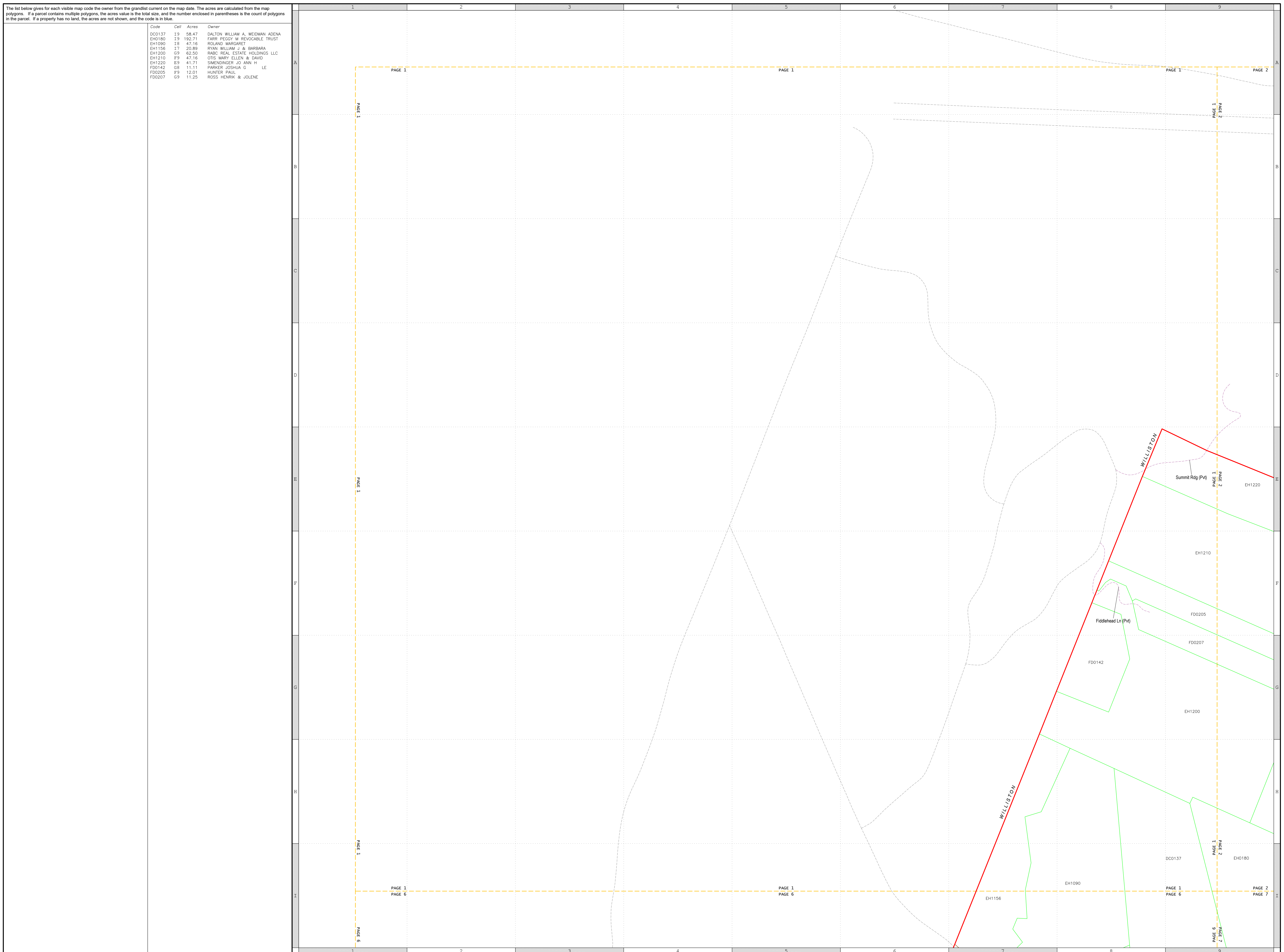
Legend	
	Town Line
	Public Auto Road
	Public Primitive Road
	Private Road
	Parcel Line
	Stream
	Water Body
	Page

MEMRC GIS

Owner	Cook	Page
VERBA ROBERT J	D2010	15
VERBURG JACOB & HARMAE SMEDES TRUST	VB688	3
VERBURG JACOB AND SMEDES HARMAE TRUST	VB510	3
VERCHUREAU WILFRED	CO093	14
VERMONT ELECTRIC COOPERATIVE INC.	WM1324	3
VERMONT FARM BUREAU SERVICE CO. INC.	WM0117	8,2
VERMONT FISH & GAME DEPT	WR1473	18,19
VERMONT LAND TRUST INC	BR2026	8,2
VERMONT YOUTH CONSERVATION CORPS	EM1949a	9
VERMONT YOUTH CONSERVATION CORPS	EM1949b	9
VERMONT YOUTH CONSERVATION CORPS	EM1949c	9,10
VENERS, JOHN M & BRENDA A	HR0194	3,4
VICKI LAFRANT	TR9282	8
VETUE GEORGE P	SV4333a	3
VETUE GEORGE P	SV4333b	3
VINEHILL LARRY F LE	TL0202	8,2
VILLENEUVE DALE G & NATALE	CR6200	2
VILLENEUVE DAVID L FAMILY TRUST TRUSTEE	OP700a	3,3,1
VILLENEUVE DAVID L FAMILY TRUST TRUSTEE	OP700b	3,1
VOLNSKY SARAH	WV1813	13
VOLK PAUL S & DEBORAH P	MR2024	3
VOLK WESLEY	WV0447	8,2
WADLINGTON FREDERICK & ANDREA W	ML0111	8,2
WAGG BRIM	FR0103	8
WAGNER BRUCE M & DONNA G	CB0218	2
WAHLIN JAN C & JULIE A	CE0253	7
WAITE JAMES & JULIE A	FR0104	7
WAITE TIMOTHY AND MARCA	JJ0076	15
WATSFIELD AND CHAMPLAIN VALLEY TELECOM	JR0052	8,2
WALKER BRETT T	H0430	7
WALSH R D LLC	WM0209	8,2
WALTERS THOMAS J & MARY SHANNON	WV0203	8,2
WALTER ADRIAN F	EV0098	11
WARD BARBARA & GEORGE C	EM0597	9
WARD BARBARA J & GEORGE C	EM0595a	8,8,2,9
WARD BARBARA J & GEORGE C	EM0595b	8
WARD STEVEN	HO404	3
WARDWELL DUNCAN E	CO244	15
WARREN BRIAN & KIMBERLEY	HC0413	3
WARREN DOUGLAS L & LAURA C	JR1206	3,4
WARREN MARY A LE	FR0065	8
WASSER CHRISTOPHER J	CE0661	7
WASSER DENNIS M & DIANE M	HC0300	3
WATERMAN MARTHA	CO0366	8
WATERS BRENDA	WM1071	3
WATERS MORGAN J	JR0283	8,2
WATSON VICKI	WR0222	7,8,12,13
WEBB DENVER	EM2623	10,15
WEBB STEVEN	SM2324	3,1
WEBER ROBERT B & VIRGINIA A	HO527	7
WEBSTER CHRISTOPHER G	JN254	3
WEBSTER KATHERINE P FAMILY TRUST	WH0175	12
WEGEL DAVID	SF0105	6
WEINSTEIN DANIEL	WZ0206	3
WEINSTEIN DEBRA M	WZ0205	7
WEINTRAUB ZACHARY REV TRUST	WE0383	15
WEIR LAUREN C	EM0900	10,15
WESMAN REBECCA	EV0032	11
WELKOWITZ JULIE A	R00641	10
WELLMAN GEORGE	HR019a	12,13
WELLMAN GEORGE	HR019b	12,13
WELLS EDWARD A SUSAN	CO0344	8
WERNKE BRIAN C & CHRISTINE M	SV0605	3
WERNER KYLE	JR0139	8,2
WERNER MICHAEL & KRISTEN	EM0649	3
WEST NICHOLAS H	WM0278	3
WESTER EARL M & DANIE L	CO0435	14
WHALEN HARLAN & DANNE	DS0748	14
WHALEN HARLAN & DANNE	DS0946	14
WHALON DANIEL L	FL0059	3,1
WHEEL RONALD J	LW0199	3,1
WHEELER MICHAEL	LW0491	3,1
WHEELER RONNA T	JR0002a	2,3
WHEELER RONNA T	JR0002b	3
WHEELER STEPHEN P	HR0063	3,4
WHEELLOCK WAYNE	LW0189	3,1
WHITCOMB HOWARD F III & KIMBERLEY	WR0163	3
WHITCOMB JAMES & EARLINE S	MD0099	10
WHITE DANIEL JOINT TRUST, TRUSTEE	SC0067	12
WHITE DOUGLAS S	BC0218	13,17
WHITE JAMES L & CAROL M	MR0165	7
WHITE LEWIS P & ALIDA B	HL0265	13
WHITEFORD LUCIE	WM0217a	8,2
WHITEFORD LUCIE	WM0217b	8,2
WHITMAN LARS M TRUST	BH4292	7,8
WHITMANN MARY ANN	HT0447	3
WILCOX MATTHEW S	ME0373	15
WILKINSON HOLLY	HM0088	8
WILKINSON JUNE	SM0175	3,1
WILLEN MICHAEL J	WV0277	3
WILLETTE GARY & BARBARA	DA0005	3,1
WILLIAMS ANN R	EM4449	6,7
WILLIAMS SCOTT D & CATHY JANE	PT0044	13
WILLIAMS SHAWN P	HU0257	8
WILIS FARMHOUSE LLC	WM0035	3
WILLOW BARN LLC	WM0063	3
WINTERSTEEN LIVING TRUST	FS0110	8,2
WITKIN SHANA	CE0358	7
WITTERS SEAN & CHRISTINE	TL0102	8,2
WOLOTT CHERIE L	BC0116	8,2
WOLF KAY	RM2099	15
WOLFSON DANIEL L	SV0178	3
WONG CAMERON T	SH0231	9,10
WOOD ERIC A	JR0580	8,2
WOOD ERIC A	EM1149	9
WOOD ERIC ADAM	EM0776	9
WOOD JOHN & EILEEN	EM0587	10
WOOD SUSAN	MM0217	3,1
WOODRUFF FREDERICK II	WH1595	18
WOODSDEE MATTHEW & MEREDITH	WV0120	7
WORTHHEM SHARI	LW0204	3,1
WRIGHT APRIL JUSTIN & CHRISTOPHER E	HY1980	16
WRIGHT ELIZABETH C	PS0101	8,2
WRIGHT KEITH PAUL L	HT0196	3,1
WRIGHT REVOC TRUST, ROBERT & JEAN	EM0813	10
WRIGHT STEPHEN B	JR0698	3,8
WURTH LINDA	SC0470	14
WYMAN THEODORE P & BARBARA S	HR0319	7
WYSCOKEY JOHNSON DOUGLAS & KATHRYN	JR0249	8,2
YAGOVNI BRIAN C	HL1343	13
YAGOVY FAMILY TRUST, DONALD D	DC2190a	18
YAGOVY FAMILY TRUST, DONALD D	DC2190b	18
YEAGLE GLENN P	NR0201	3,1
YEATES KENNETH & PATRICA	HR0047	3
YOUNG BERNARD	CO0340	8
YOUNG GEORGE	OS0630	14
YOUNG JAMES LE	DO3147	17
YOUNG LI LING	CO0304	15
YOUNGBERG BRIAN B & SHERI L	MY0291	8,13
YOUNGSMAN CONSTRUCTION INC	EM0296	15
YOUNGSMAN KEVIN & RUTH	SP0480	10,15
YOUNGSMAN KEVIN & RUTH	SP0485	10,15
ZACHARY PROPERTIES OF RICHMOND LLC	EM0288	8,2
ZACHARY REVOC LIVING TRUST, COMMINGS	BR0045a	8,2
ZACHARY REVOC LIVING TRUST, COMMINGS	BR0045b	8,2
ZARE JENNAH	EM0269	8,2
ZACHOWSKI GREGORY M	VR0258	3,4
ZEVELOFF SUSANNAH	LP0118a	10
ZEVELOFF SUSANNAH	LP0118b	10
ZHOU ZHONGHUI	CE0137	7
ZIMINSKY MARIAN	DG1790	18
ZINN WA & RR LIVING TRUST 10/9/15	EM2215	15
ZISSE AUSTIN N	MG024	12,13
ZIMKOWSKI VICTOR	PA0343	11
ZNAMKOWSKI SUSAN COBB	CM0042	7
ZOLTEN EMILY A	CE0068	7
ZOLTEN JANICE	CE0111	7
ZOLTEN CHANDLER, JESSICA	CE0184	7
ZUGARO PALL	WM0278a	3
ZUGARO PALL	WM0278b	3

The list below gives for each visible map code the owner from the grandlist current on the map date. The acres are calculated from the map polygons. If a parcel contains multiple polygons, the acres value is the total size, and the number enclosed in parentheses is the count of polygons in the parcel. If a property has no land, the acres are not shown, and the code is in blue.

Code	Cell	Acres	Owner
DC0137	19	58.47	DALTON WILLIAM A. WEIDMAN ADENA
EH1090	19	192.71	FARR PEGGY M. REVOCABLE TRUST
EH1090	18	47.16	ROLAND MARGARET
EH1156	17	20.89	RYAN WILLIAM J & BARBARA
EH1200	G9	62.50	RABC REAL ESTATE HOLDINGS LLC
EH1210	E9	47.16	OTIS MARY ELLEN & DAVID
EH1220	E9	41.71	SIMENDINGER JO ANN H
FD0142	G8	11.11	PARKER JOSHUA G LE
FD0205	F9	12.01	HUNTER PAUL
FD0207	G9	11.25	ROSS HENRIK & JOLENE



This map is for listing and assessment purposes only. It is not to be used for description or conveyance.

Non-parcel Lines		Subparcel Lines	
Public Road Centerline	Stream Centerline	Normal Subparcel Line	Water Body Edge
Private Road Centerline	Water Body Edge	Private Road Centerline	Stream Centerline
Railroad Centerline	Page Edge	Stream Centerline	Water Body Edge
	Z-hook		

Parcel Lines	
Town Line	Public Auto Road Edge
Normal Parcel Line	Public Primitive Road Edge
Stream Centerline	Case 4 Road (C4) or Legal Trail (L1)
Water Body Edge	Private Road Centerline

Property Codes	
YZ1234.0	The map contains 4 types of codes: parcel codes, subparcel codes, inactive codes, and point codes. A parcel code is used for a parcel with a single polygon. A subparcel code is used for a polygon that is part of a multi-polygon parcel; the code is in the same format as the parcel code with the addition of a trailing comma and lowercase letter to make the code unique. A code applies to the polygon containing the lower left corner of the text or the end of the text leader line. In the example to the left, the tiny parcel has code "YZ1234.1". The large parcel "YZ1234" has subparcels "YZ1234.a", "YZ1234.b", and "YZ1234.c". An inactive code is used to indicate the code that will be assigned to a subparcel when it is sold. In the example, subparcel "YZ1234.b" will become parcel "XX0096". A point code is used for a property that has no land. The location of the property is marked with a square symbol, and the code for the point is at the end of a leader line. In the example, "YZ5678" is a point code. If a code is not in the grandlist it has a yellow highlight.
YZ1234.1	
YZ1234.2	
YZ1234.3	
YZ1234.4	
XX0096	
YZ5678	

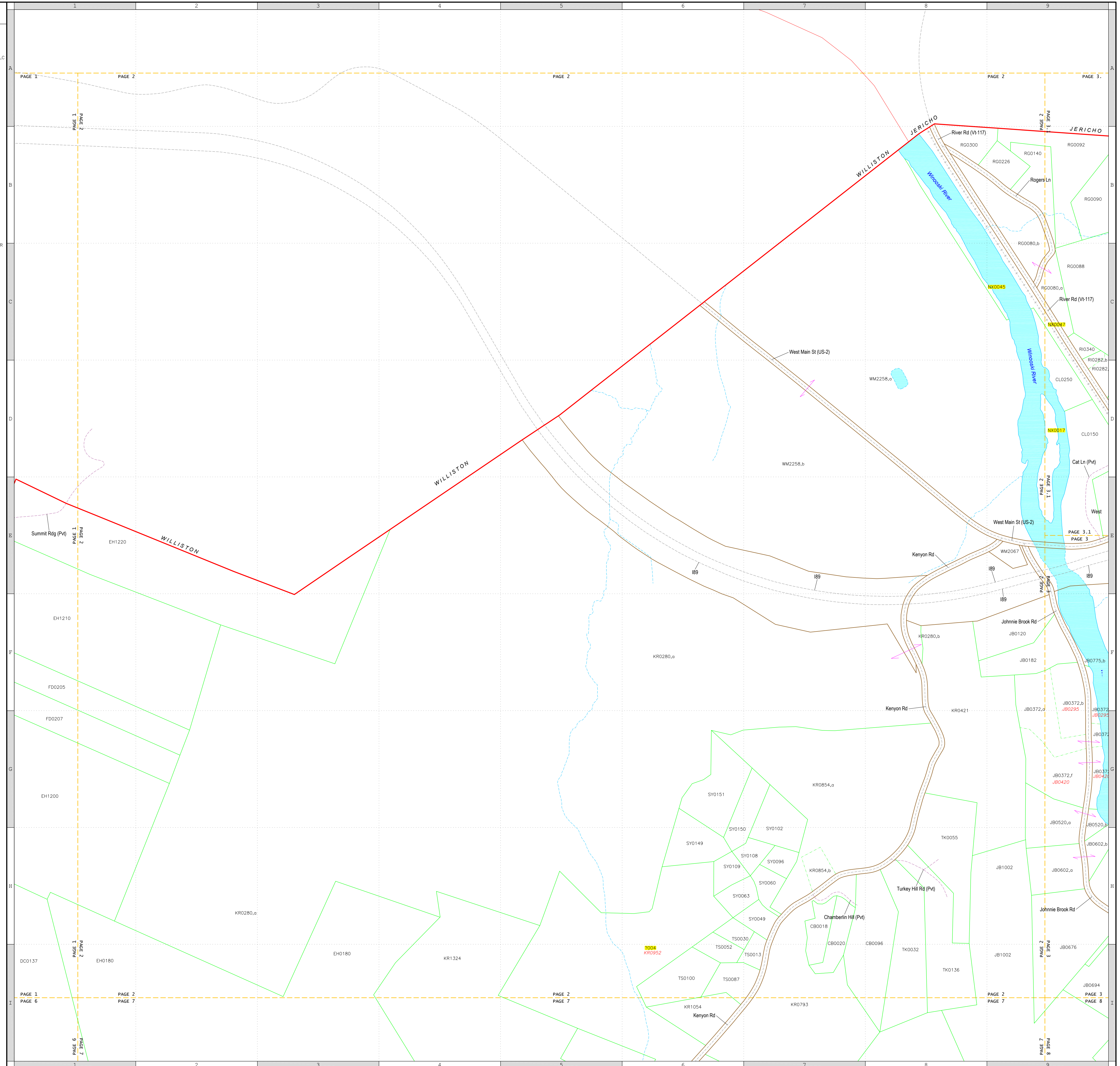
The map contains 4 types of codes: parcel codes, subparcel codes, inactive codes, and point codes. A parcel code is used for a parcel with a single polygon. A subparcel code is used for a polygon that is part of a multi-polygon parcel; the code is in the same format as the parcel code with the addition of a trailing comma and lowercase letter to make the code unique. A code applies to the polygon containing the lower left corner of the text or the end of the text leader line. In the example to the left, the tiny parcel has code "YZ1234.1". The large parcel "YZ1234" has subparcels "YZ1234.a", "YZ1234.b", and "YZ1234.c". An inactive code is used to indicate the code that will be assigned to a subparcel when it is sold. In the example, subparcel "YZ1234.b" will become parcel "XX0096". A point code is used for a property that has no land. The location of the property is marked with a square symbol, and the code for the point is at the end of a leader line. In the example, "YZ5678" is a point code. If a code is not in the grandlist it has a yellow highlight.

Scale: 1 inch = 440 Feet

MEMPGIS

The list below gives for each visible map code the owner from the grandlist current on the map date. The acres are calculated from the map polygons. If a parcel contains multiple polygons, the acres value is the total size, and the number enclosed in parentheses is the count of polygons in the parcel. If a property has no land, the acres are not shown, and the code is in blue.

Code	Acres	Owner
7004	16	44.87
CB0018	B7	2.33 WAGNER BRUCE M & DONNA G
CB0020	B7	2.67 VILLENEUVE DALE G & NATALIE
CB0096	B8	10.08 CHAMNEY DAVID & BETH-EILEEN M
CL0150	D9	10.20 MILTON REAL PROPERTIES OF MASS LLC
CL0250	D9	3.68 RICHMOND LAND TRUST, INC
DC0137	I1	58.47 DALTON WILLIAM A, WEIDMAN ADENA
EH0180	I1	192.71 FARR PEGGY M REVOCABLE TRUST
EH1200	G1	62.50 RABC REAL ESTATE HOLDINGS LLC
EH1210	F1	47.16 OTIS MARY ELLEN & DAVID
EH1220	E1	41.71 SMENWINGER JD ANN H
FD0205	F1	12.01 HUNTER PAUL
FD0207	G1	11.25 ROSS HENRIK & JOLENE
JB0120	F9	5.43 PERRY KIM K & WANNA D
JB0182	F9	4.96 FARRAR LIVING TRUST
JB0372	F9	17.20(6) VANHOUTEN JOHN C & JUDITH L
JB0372.a	F9	5.54 VANHOUTEN JOHN C & JUDITH L
JB0372.b	F9	3.81 VANHOUTEN JOHN C & JUDITH L
JB0372.f	F9	5.68 VANHOUTEN JOHN C & JUDITH L
JB0520	G9	5.63(2) MORRISSEY JENNE
JB0520.a	G9	4.90 MORRISSEY JENNE
JB0520.b	G9	0.73 MORRISSEY JENNE
JB0602	G9	6.08(2) WHEELER RONNA T
JB0602.a	G9	4.50 WHEELER RONNA T
JB0602.b	G9	1.59 WHEELER RONNA T
JB0678	F9	11.88 GALLO EDWARD A & DEBORAH
JB0694	F9	5.42 IAN A F STOKES REVOCABLE TRUST
JB0775	F9	3.88(2) GRAVEL MARK C & AMEE P
JB0775.a	F9	0.28 GRAVEL MARK C & AMEE P
JB0775.b	F9	0.28 GRAVEL MARK C & AMEE P
JB1002	F9	84.25 MORTENSEN DAVID
KR0280	B2	366.95(2) CONANT DAVID L & DEBORAH P
KR0280.a	B2	366.28 CONANT DAVID L & DEBORAH P
KR0280.b	B2	0.67 CONANT DAVID L & DEBORAH P
KR0421	F8	23.00 LANG BRADLEY
KR0793	I7	36.75 LVAK ROMAN E
KR0854	G7	38.84(2) EDEN SAND & GRAVEL CO INC
KR0854.a	G7	37.34 EDEN SAND & GRAVEL CO INC
KR0854.b	G7	1.50 EDEN SAND & GRAVEL CO INC
KR1054	I6	4.50 ATKINS STEVE
KR1324	I4	78.66 GIROUX JAMES D & CORI W FAMILY TR
NX0017	D9	3.02
NX0045	C9	1.61
NX0047	C9	6.77
RD0080	C9	8.99(2) RICHMOND TOWN OF (CSWO LEASE)
RD0080.a	C9	2.46 RICHMOND TOWN OF (CSWO LEASE)
RD0080.b	C9	5.53 RICHMOND TOWN OF (CSWO LEASE)
RD0088	C9	28.68 88 ROGERS LANE LLC
RD0090	B9	8.71 DONOVAN WILLIAM
RD0092	B9	8.71 92 ROGERS LANE LLC
RD0140	B9	4.11 SPENCE ERNEST G & LOUISE M TRS
RD0226	B9	2.26 BOMBARD KIMBERLY
RD0300	B9	2.90 SPENCE ERNEST AND LOUISE
RD0282	D9	1.70(2) DONOVAN WILLIAM INC.; A VT CORP.
RD0282.a	D9	0.38 DONOVAN WILLIAM INC.; A VT CORP.
RD0340	C9	0.69 BOARDWALK LLC
SY0049	B7	1.60 LEGGETT RENEE
SY0060	B7	1.64 ROBERGE RICHARD
SY0083	B6	1.85 MAXWELL KYLE L
SY0096	B7	1.35 KAMERON ESCOVEDA
SY0102	B7	4.13 TEMPLIN KATHLEEN H REV TRUST
SY0108	B7	1.46 PERRY BRETT
SY0109	B6	0.68 LESH MARK E
SY0149	B6	4.19 BILLINGSLEY TYLER
SY0150	B6	3.09 BESTSTÄHNER KRISTEN M
SY0151	G6	6.60 CURRAN JAMES
TK0032	I8	9.84 SANDER DAVID A & ROSELE M
TK0055	I8	10.14 D'ARCY PATRICIA
TK0136	I8	9.95 LASHWAY ERIC D & CYNTHIA R
TS0013	I7	1.11 KAMUDA JEFFREY
TS0030	H6	1.20 JENNINGS KEITH
TS0052	I6	1.82 MITCHELL CHAD
TS0087	I6	2.65 MORANG ALESSIA
TS0100	I6	5.10 BRADLEY ELZA
WM2258	E9	1.07 THE STATE OF VERMONT
WM2258.a	D8	217.36(2) CONANT DAVID & DEBORAH P
WM2258.b	D8	112.07 CONANT DAVID & DEBORAH P
WM2258.c	D7	105.29 CONANT DAVID & DEBORAH P



This map is for listing and assessment purposes only. It is not to be used for description or conveyance.

Non-parcel Lines	Subparcel Lines	Parcel Lines	Property Codes
Public Road Centerline	Normal Subparcel Line	Town Line	Public Auto Road Edge
Private Road Centerline	Private Road Centerline	Public Primitive Road Edge	Public Primitive Road Edge
Railroad Centerline	Stream Centerline	Stream Centerline	Case 4 Road (CA) or Legal Trail (LT)
Stream Centerline	Water Body Edge	Water Body Edge	Private Road Centerline
Page Edge			
Z-hook			

The map contains 4 types of codes: parcel codes, subparcel codes, inactive codes, and point codes. A parcel code is used for a parcel with a single polygon. A subparcel code is used for a polygon that is part of a multi-polygon parcel; the code is in the same format as the parcel code with the addition of a trailing comma and lowercase letter to make the code unique. A code applies to the polygon containing the lower left corner of the parcel or the end of the text leader line. In the example to the left, the tiny parcel has code 'Y24321'. The large parcel 'Y21234' has subparcels 'Y21234.a', 'Y21234.b', and 'Y21234.c'. An inactive code is used to indicate the code that will be assigned to a subparcel when it is sold. In the example, subparcel 'Y21234.b' will become parcel 'XX0045'. A point code is used for a property that has no land. The location of the property is marked with a square symbol, and the code for the point is at the end of a leader line. In the example, 'Y23678' is a point code. If a code is not in the grandlist it has a yellow highlight.

The list below gives for each visible map code the owner from the grandlist current on the map date. The acres are calculated from the map polygons. If a parcel contains multiple polygons, the acres value is the total size, and the number enclosed in parentheses is the count of polygons in the parcel. If a property has no land, the acres are not shown, and the code is in blue.

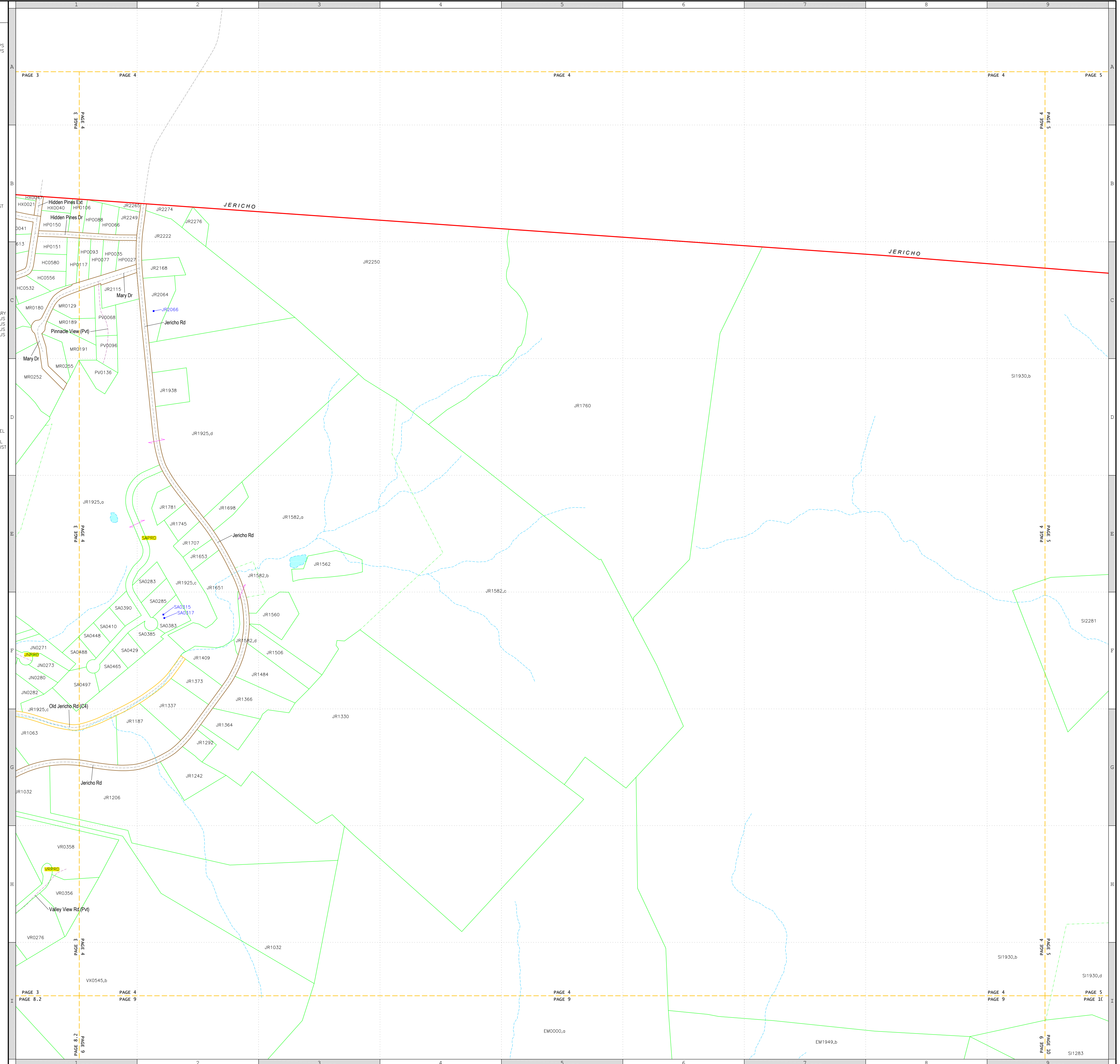
Code	Acres	Owner	Code	Acres	Owner
BT0035	0.87	CARPENTER CONOR	SH0125.a	17	MOUNT MANSFIELD UNIFIED SCHOOL DIS
BT0075	0.88	ANDERSON ERIC P.	SH0125.b	17	MOUNT MANSFIELD UNIFIED SCHOOL DIS
BT0083	1.22	BENDER STEPHEN PATRICK	SH0173	16	15.53 CAMELS HUMP MIDDLE SCHOOL
BT0121	1.88	SHEWAN JASON	SV0145	87	13.91 PESCI ROBIN
BT0126	1.00	MONAHAN JAMES & MEREDITH	SV0240	08	6.88 HESTON JUNE
BT0142	1.05	REIDMAN ROBERT	SV0431	08	6.88 MUSCAT MICHAEL A & SUSAN C
BT0153	1.40	DUNNE JAMES T	SV0432	08	2.48 BROSCIOUS JOHN
BT0178	1.12	LAWRENCE ERIC R	SV0433	38.03(2)	VETJE GEORGE P
BT0203	1.02	LAZARUS ISABELLE	SV0433.a	07	9.36 VETJE GEORGE P
BT0205	1.27	ANDERSEN MELISSA	SV0433.b	06	28.67 VETJE GEORGE P
BT0206	1.02	LAZARUS ISABELLE	SV0504	08	3.95 CARLSON NANCY REVOCABLE LIVING TRU
BU0120	15.19	MCCARTHY GENE R & LINDA TRS	SV0649	07	1.05 WERNER MICHAEL & KRISTEN
CL0150	10.20	MILTON REAL PROPERTIES OF MASS LLC	SV0694	07	1.38 PRIORGAN DAVID E & VICTORIA W
CL0250	3.68	RICHMOND LAND TRUST INC	SV0696	07	1.31 SLOAN JULIE
FL0068	96.19(2)	FALCON PROPERTY MANAGEMENT PARTN	SV0721	07	1.07 GAGLIARDI ROBERT M & WENDY M
FL0068.a	31.8	FALCON PROPERTY MANAGEMENT PARTN	SV0725	07	46.50 NOVODORSKI BENJAMIN E
FL0068.b	64.39	FALCON PROPERTY MANAGEMENT PARTN	SV0727	07	1.12 ADES STEVEN
GP0009	1.19	HERITAGE OPERATING LP	SV0778	07	1.51 WOLFSON DANIEL
GP0011	1.3	SIPLE ERIC W & ROCHE M	SV0791	07	1.51 STEPHENS NATHAN & EMILY
GP0095	0.35	OZAKO DZEMAL	SV0789	07	1.04 BHAVE ANANT D & MAYA E
GP0109	0.83	SIPLE CHRIS	SV0791	07	1.35 CHARLTON JULIE
GP0198	0.21	BRIGHT GLORIA JEAN	SV0863	07	1.48 SLATTERY MICHAEL & RENEE
GP0260	4.33	GREEN MOUNTAIN POWER CORP	SV0865	07	1.37 WERNEKE BRIAN C & CHRISTINE M
GP0360	153.91(2)	THOMPSON JOHN	SV0864	07	1.04 CLARK MATTHEW L & CATHERINE B
GP0360.a	150.40	THOMPSON JOHN	SV0886	07	1.03 COUSE III CHARLES & SHERRI
GP0360.b	3.51	THOMPSON JOHN	SV0929	07	1.19 FINAN DOUGLAS F & JENNIFER A
GP0431	1.01	THOM BRIAN & MARY	SV0931	07	1.06 HINZIE ROBERT L & ERICA L
GP0442	4.67	RIVERSIDE PROPERTY RECLAMATION LLP	SV0978	08	1.57 NOONAN JR JOHN D & ANNA T
GP0451	0.45	BURLINGTON HOUSE BUYERS LLC	SV1029	07	0.99 BURRELL MICHAEL & LINDA V
GP0572	1.11	DRUTMAN MARK	SV1019	08	0.99 MCKINNIS PHILIP P & SUSAN FLAMLY T
GP0682	1.06	FRIEDBERN LOUISE	SV1050	08	1.46 COPLEY WORTHEN FAMILY TRUST
GP0614	1.02	MORRILL COLBY R & AMY C	SV1091	07	1.07 CARROLL ANANDA C
GP0642	2.13	LANEVIN SHAUN	SV1092	08	1.17 LOWE DEBORAH C REV TRUST
GP0644	0.99	FREEDMAN SHAWN W & MARGARET A	SV1094	08	1.18 TRUMPER JAMES & TAMMY
GP0711	3.08	DANLUCH WILLIAM J & JILL S	SV1096	08	3.02 PEDERSEN ROGER J
GP0760	37.88(2)	VILLENEUVE DAVID L FAMILY TRUST TRU	SV1131	08	1.91 AVERTY KEVIN W
GP0760.a	37.88(2)	VILLENEUVE DAVID L FAMILY TRUST TRU	SV1028	08	1.91 SIEBALD JR EDWARD H
GP0760.b	0.21	VILLENEUVE DAVID L FAMILY TRUST TRU	UE0005	04	2.52 GREEN MOUNTAIN POWER CORP
HC0141	1.18	GARONE BRIAN R	VB0365	04	78.78 DEGRAAF HAROLD P & ANNE V
HC0105	1.05	MANNIX ANDREW	VB0365.a	04	78.78 DEGRAAF HAROLD P & ANNE V
HC0118	1.72	PHILLIPS MICHAEL E	VB0365.b	04	78.78 DEGRAAF HAROLD P & ANNE V
HC0148	1.12	FORD KARRN L & THOMAS P	VB0365.c	04	78.78 DEGRAAF HAROLD P & ANNE V
HC0161	1.12	FORD KARRN L & THOMAS P	VB0365.d	04	78.78 DEGRAAF HAROLD P & ANNE V
HC0176	1.14	THORNBURG JOHN	VB0510	02	1.43 VERBURG JACOB AND SMEDS HARMKE
HC0209	1.01	DECAPUA MATTHEW	VB0510.a	02	1.22 VERBURG JACOB AND SMEDS HARMKE
HC0212	1.32	MORIN DANIEL G	VB0510.b	02	1.22 VERBURG JACOB AND SMEDS HARMKE
HC0228	1.09	SPERO NAWAH C	VR0122	08	2.26 MREGARD WILLIAM
HC0258	1.09	SPERO NAWAH C	VR0162	08	2.09 DAWSON PAMELA J
HC0274	1.27	SADLER NATHAN H	VR0163	08	10.03 WHITCOMB HOWARD F III & KIMBERLEY
HC0294	1.24	JOHNSON JEFFREY P & SHAWN	VR0240	18	4.43 HANLON JOSHUA
HC0296	1.11	WEINSTEIN DANIEL	VR0276	09	4.13 SMITH WHITNEY
HC0330	1.11	WEINSTEIN DANIEL	VR0296	09	4.13 SMITH WHITNEY
HC0324	1.11	WEINSTEIN DANIEL	VR0288	09	4.13 SMITH WHITNEY
HC0304	1.15	CLARK MICHAEL	VR0288	09	4.13 SMITH WHITNEY
HC0413	1.23	WARREN BRIAN & KIMBERLEY	VR0900	18	4.12 PRATT WILLIAM SAMUEL
HC0451	1.64	JOHNSTON JOHN C & JEREMY D	VX0131	18	23.75 DESELETS RAYMOND H & JEANNE E
HC0462	1.16	HAILEY GEORGE L	VX0245	19	86.48 KELLEY MICHAEL F & JENNIFER A
HC0464	0.97	ROBERTS JASON KOHL	VX0245.a	19	86.48 KELLEY MICHAEL F & JENNIFER A
HC0466	0.97	ROBERTS JASON KOHL	VX0245.b	19	86.48 KELLEY MICHAEL F & JENNIFER A
HC0532	1.09	HALL SUZANNE M	WM0036	06	5.11 DONAHUE BROOK LLC
HC0556	1.01	VALYU CHARLENE E	WM0063	06	0.93 WILLOW BARN LLC
HC0580	0.99	HAYLEY ERNEST F	WM0091	06	1.14 REAP ROBERT T
HC0581	1.10	JONES HERBERT E II & MARCIA	WM0500	15	7.49 RIVERVIEW CEMETERY
HC0581	1.14	SEVERANCE JEAN MARIE	WM0550	16	19.73 RICHMOND LAND TRUST INC
HC0582	1.10	BENTLEY CHRISTEL	WM0578	05	0.95 WEST NICHOLAS H
HC0583	0.90	MAHAKIAN EVAN	WM0578.a	05	0.95 WEST NICHOLAS H
HC0584	0.91	MAHAKIAN EVAN	WM0578.b	05	0.95 WEST NICHOLAS H
HC0585	0.88	DACHOS ALEXANDRA	WM0578.c	05	0.95 WEST NICHOLAS H
HC0586	0.88	DACHOS ALEXANDRA	WM0578.d	05	0.95 WEST NICHOLAS H
HC0587	0.88	DACHOS ALEXANDRA	WM0578.e	05	0.95 WEST NICHOLAS H
HC0588	0.88	DACHOS ALEXANDRA	WM0578.f	05	0.95 WEST NICHOLAS H
HC0589	0.88	DACHOS ALEXANDRA	WM0578.g	05	0.95 WEST NICHOLAS H
HC0590	0.88	DACHOS ALEXANDRA	WM0578.h	05	0.95 WEST NICHOLAS H
HC0591	0.88	DACHOS ALEXANDRA	WM0578.i	05	0.95 WEST NICHOLAS H
HC0592	0.88	DACHOS ALEXANDRA	WM0578.j	05	0.95 WEST NICHOLAS H
HC0593	0.88	DACHOS ALEXANDRA	WM0578.k	05	0.95 WEST NICHOLAS H
HC0594	0.88	DACHOS ALEXANDRA	WM0578.l	05	0.95 WEST NICHOLAS H
HC0595	0.88	DACHOS ALEXANDRA	WM0578.m	05	0.95 WEST NICHOLAS H
HC0596	0.88	DACHOS ALEXANDRA	WM0578.n	05	0.95 WEST NICHOLAS H
HC0597	0.88	DACHOS ALEXANDRA	WM0578.o	05	0.95 WEST NICHOLAS H
HC0598	0.88	DACHOS ALEXANDRA	WM0578.p	05	0.95 WEST NICHOLAS H
HC0599	0.88	DACHOS ALEXANDRA	WM0578.q	05	0.95 WEST NICHOLAS H
HC0600	0.88	DACHOS ALEXANDRA	WM0578.r	05	0.95 WEST NICHOLAS H
HC0601	0.88	DACHOS ALEXANDRA	WM0578.s	05	0.95 WEST NICHOLAS H
HC0602	0.88	DACHOS ALEXANDRA	WM0578.t	05	0.95 WEST NICHOLAS H
HC0603	0.88	DACHOS ALEXANDRA	WM0578.u	05	0.95 WEST NICHOLAS H
HC0604	0.88	DACHOS ALEXANDRA	WM0578.v	05	0.95 WEST NICHOLAS H
HC0605	0.88	DACHOS ALEXANDRA	WM0578.w	05	0.95 WEST NICHOLAS H
HC0606	0.88	DACHOS ALEXANDRA	WM0578.x	05	0.95 WEST NICHOLAS H
HC0607	0.88	DACHOS ALEXANDRA	WM0578.y	05	0.95 WEST NICHOLAS H
HC0608	0.88	DACHOS ALEXANDRA	WM0578.z	05	0.95 WEST NICHOLAS H
HC0609	0.88	DACHOS ALEXANDRA	WM0579	06	1.13 STONE ERIC C
HC0610	0.88	DACHOS ALEXANDRA	WM0579.a	06	1.13 STONE ERIC C
HC0611	0.88	DACHOS ALEXANDRA	WM0579.b	06	1.13 STONE ERIC C
HC0612	0.88	DACHOS ALEXANDRA	WM0579.c	06	1.13 STONE ERIC C
HC0613	0.88	DACHOS ALEXANDRA	WM0579.d	06	1.13 STONE ERIC C
HC0614	0.88	DACHOS ALEXANDRA	WM0579.e	06	1.13 STONE ERIC C
HC0615	0.88	DACHOS ALEXANDRA	WM0579.f	06	1.13 STONE ERIC C
HC0616	0.88	DACHOS ALEXANDRA	WM0579.g	06	1.13 STONE ERIC C
HC0617	0.88	DACHOS ALEXANDRA	WM0579.h	06	1.13 STONE ERIC C
HC0618	0.88	DACHOS ALEXANDRA	WM0579.i	06	1.13 STONE ERIC C
HC0619	0.88	DACHOS ALEXANDRA	WM0579.j	06	1.13 STONE ERIC C
HC0620	0.88	DACHOS ALEXANDRA	WM0579.k	06	1.13 STONE ERIC C
HC0621	0.88	DACHOS ALEXANDRA	WM0579.l	06	1.13 STONE ERIC C
HC0622	0.88	DACHOS ALEXANDRA	WM0579.m	06	1.13 STONE ERIC C
HC0623	0.88	DACHOS ALEXANDRA	WM0579.n	06	1.13 STONE ERIC C
HC0624	0.88	DACHOS ALEXANDRA	WM0579.o	06	1.13 STONE ERIC C
HC0625	0.88	DACHOS ALEXANDRA	WM0579.p	06	1.13 STONE ERIC C
HC0626	0.88	DACHOS ALEXANDRA	WM0579.q	06	1.13 STONE ERIC C
HC0627	0.88	DACHOS ALEXANDRA	WM0579.r	06	1.13 STONE ERIC C
HC0628	0.88	DACHOS ALEXANDRA	WM0579.s	06	1.13 STONE ERIC C
HC0629	0.88	DACHOS ALEXANDRA	WM0579.t	06	1.13 STONE ERIC C
HC0630	0.88	DACHOS ALEXANDRA	WM0579.u	06	1.13 STONE ERIC C
HC0631	0.88	DACHOS ALEXANDRA	WM0579.v	06	1.13 STONE ERIC C
HC0632	0.88	DACHOS ALEXANDRA	WM0579.w	06	1.13 STONE ERIC C
HC0633	0.88	DACHOS ALEXANDRA	WM0579.x	06	1.13 STONE ERIC C
HC0634	0.88	DACHOS ALEXANDRA	WM0579.y	06	1.13 STONE ERIC C
HC0635	0.88	DACHOS ALEXANDRA	WM0579.z	06	1.13 STONE ERIC C
HC0636	0.88	DACHOS ALEXANDRA	WM0580	05	0.97 DENIS MAURICE J
HC0637	0.88	DACHOS ALEXANDRA	WM0580.a	05	0.97 DENIS MAURICE J
HC0638	0.88	DACHOS ALEXANDRA	WM0580.b	05	0.97 DENIS MAURICE J
HC0639	0.88	DACHOS ALEXANDRA	WM0580.c	05	0.97 DENIS MAURICE J
HC0640	0.88	DACHOS ALEXANDRA	WM0580.d	05	0.97 DENIS MAURICE J
HC0641	0.88	DACHOS ALEXANDRA	WM0580.e	05	0.97 DENIS MAURICE J
HC0642	0.88	DACHOS ALEXANDRA	WM0580.f	05	0.97 DENIS MAURICE J
HC0643	0.88	DACHOS ALEXANDRA	WM0580.g	05	0.97 DENIS MAURICE J
HC0644	0.88	DACHOS ALEXANDRA	WM0580.h	05	0.97 DENIS MAURICE J
HC0645	0.88	DACHOS ALEXANDRA	WM0580.i	05	0.97 DENIS MAURICE J
HC0646	0.88	DACHOS ALEXANDRA	WM0580.j	05	0.97 DENIS MAURICE J
HC0647	0.88	DACHOS ALEXANDRA	WM0580.k	05	0.97 DENIS MAURICE J
HC0648	0.88	DACHOS ALEXANDRA	WM0580.l	05	0.97 DENIS MAURICE J
HC0649	0.88	DACHOS ALEXANDRA	WM0580.m	05	0.97 DENIS MAURICE J
HC0650	0.88	DACHOS ALEXANDRA	WM0580.n	05	0.97 DENIS MAURICE J
HC0651	0.88	DACHOS ALEXANDRA	WM0580.o	05	0.97 DENIS MAURICE J
HC0652	0.88	DACHOS ALEXANDRA	WM0580.p	05	0.97 DENIS MAURICE J
HC0653	0.88	DACHOS ALEXANDRA	WM0580.q	05	0.97 DENIS MAURICE J
HC0654	0.88	DACHOS ALEXANDRA	WM0580.r	05	0.97 DENIS MAURICE J
HC0655	0.88	DACHOS ALEXANDRA	WM0580.s	05	0.97 DENIS MAURICE J
HC0656	0.88	DACHOS ALEXANDRA	WM0580.t	05	0.97 DENIS MAURICE J
HC0657	0.88	DACHOS ALEXANDRA	WM0580.u	05	0.97 DENIS MAURICE J
HC0658	0.88	DACHOS ALEXANDRA	WM0580.v	05	0.97 DENIS MAURICE J
HC0659	0.88	DACHOS ALEXANDRA	WM0580.w	05	0.97 DENIS MAURICE J
HC0660	0.88	DACHOS ALEXANDRA	WM0580.x	05	0.97 DENIS MAURICE J
HC0661	0.88	DACHOS ALEXANDRA	WM0580.y	05	0.97 DENIS MAURICE J
HC0662	0.88	DACHOS ALEXANDRA	WM0580.z	05	0.97 DENIS MAURICE J
HC0663	0.88	DACHOS ALEXANDRA	WM0581	05	1.01 DENIS MAURICE J
HC0664	0.88	DACHOS ALEXANDRA	WM0581.a	05	1.01 DENIS MAURICE J
HC0665	0.88	DACHOS ALEXANDRA	WM0581.b	05	1.01 DENIS MAURICE J
HC0666	0.88	DACHOS ALEXANDRA	WM0581.c	05	1.01 DENIS MAURICE J
HC0667	0.88	DACHOS ALEXANDRA	WM0581.d	05	1.01 DENIS MAURICE J
HC0668	0.88	DACHOS ALEXANDRA	WM0581.e	05	1.01 DENIS MAURICE J
HC0669	0.88	DACHOS ALEXANDRA	WM0581.f	05	1.01 DENIS MAURICE J
HC0670	0.88	DACHOS ALEXANDRA	WM0581.g	05	1.01 DENIS MAURICE J
HC0671	0.88	DACHOS ALEXANDRA	WM0581.h	05	1.01 DENIS MAURICE J
HC0672	0.88	DACHOS ALEXANDRA	WM0581.i	05	1.01 DENIS MAURICE J
HC0673	0.88	DACHOS ALEXANDRA	WM0581.j	05	1.01 DENIS MAURICE J
HC0674	0.88	DACHOS ALEXANDRA	WM0581.k	05	1.01 DENIS MAURICE J

The list below gives for each visible map code the owner from the grandlist current on the map date. The acres are calculated from the map polygons. If a parcel contains multiple polygons, the acres value is the total size, and the number enclosed in parentheses is the count of polygons in the parcel. If a property has no land, the acres are not shown, and the code is in blue.

Code	Cell	Acres	Owner	Code	Cell	Acres	Owner
CL0160	G2	10.20	MILTON REAL PROPERTIES OF MASS LLC	WM1840	B3	1.25	KITCHEN TABLE PROPERTY LLC
CL0250	F1	3.68	RICHMOND LAND TRUST, INC	WM1844	B2	4.35	MILTON REAL PROPERTIES OF MASSACH
FLO053	E5		CAPPONI ELIZABETH				
FLO059	E5		WHALON DANIELLE L				
FLO067	E5		DUNNE DAVID				
FLO068	D5	96.19(2)	FALCON PROPERTY MANAGEMENT PARTN				
FLO068.a	D5	96.01	FALCON PROPERTY MANAGEMENT PARTN				
FLO068.b	G4	0.18	FALCON PROPERTY MANAGEMENT PARTN				
FLO077	E5		HARRINGTON GREGORY				
FLO085	F5		JOHNSON JOHN				
FLO095	F5		BURRITT BESSIE K				
FLO105	F5		SHANGRAW AMBER				
GP0009	H3	1.19	HERITAGE OPERATING LP				
GP0091	G3	1.33	SIPLE EARL W & ROGEE M				
GP0095	G4	0.35	OZANKO DZEMAL				
GP0109	G4	0.83	SIPLE CHRIS				
GP0105	G4		HERZOG MICHAEL				
GP0198	G5	2.91	BRIGHT GLORIA JEAN				
GP0260	H6	33.69	GREEN MOUNTAIN POWER CORP				
GP0360	F9	193.91(2)	THOMPSON JON				
GP0360.a	F9	190.40	THOMPSON JON				
GP0431	E6	1.01	THON BRIAN & MARY				
GP0442	F7	4.67	RIVERSIDE PROPERTY RECLAMATION LLP				
GP0451	E6	0.46	BURLINGTON HOUSE BUYERS LLC				
GP0572	E7	1.11	DRUTMAN MARK				
GP0662	D8	1.06	FRIEDBERG LOUISE				
GP0616	D8	1.01	MORRILL COLBY R & AMY C				
GP0642	D8	2.13	LANEWIN SHAUN				
GP0643	D7	0.99	FREESBURY SHAWN M & MARGARET A				
GP0711	D8	3.08	DANLICH WILLIAM J & JILL S				
GP0760	C9	37.88(2)	VILLENEUVE DAVID L FAMILY TRUST TRU				
GP0760.a	C9	37.68	VILLENEUVE DAVID L FAMILY TRUST TRU				
GP0760.b	C9	0.21	VILLENEUVE DAVID L FAMILY TRUST TRU				
HL0037	E4		TELOS JAMES I				
HL0023	D4		GLBEAU DONALD J				
HL0031	D4		SWART JEFFREY B				
HT0019	E3		LAWSON DAVID				
HT0024	E4		PELLETIER NATHAN				
HT0027	E3		RAYMOND DANNY A & CHRISTINE V				
HT0030	E4		RAYMOND RANDALL A				
HT0035	E3		BUTKUS ALBERT				
HT0038	E4		SR HILLTOP CIRCLE LLC				
HT0047	E3		WICHMANN MARY ANN				
HT0050	E4		DEFOUR RICHARD				
HT0057	E4		PLOOF SCOTT				
HT0060	E4		BURRITT DONNA & ROBERT				
HT0069	E4		LAPINE RAYMOND				
HT0068	E4		FERNALD DIANA				
HT0075	E4		CARDINAL RONALD JR				
HT0078	E4		PHILIPS PAMELA				
HT0092	E4		BOUFFARD DEBORAH				
HT0108	D4		KENNEDY JASON F				
HT0134	E4		HALE REBECCA				
HT0148	E4		MCCULLOUGH SHAWN				
HT0149	E5		DOE MATTHEW				
HT0157	E5		SMITH REBECCA				
HT0160	E4		ALLEN AUNE WILKINSON				
HT0168	E4		LATULPPE THOMAS D				
HT0171	E5		HUTCH JACK M				
HT0176	E4		LAGROW PHILIP				
HT0179	E4		AUSTIN TESSA				
HT0186	E4		ROBERTS CLEMENT J JR & NANCY				
HT0187	E4		KIRKPATRICK DONALD W				
HT0188	E4		WRIGHT KEITH PAUL II				
HT0189	E4		FORAN JOHN				
HT0203	E4		CHARELLO CHRIS				
HT0215	F4		TOSTER MICHAEL				
LW0013	F3		PION PIERRE				
LW0023	F3		PEARCE JASON				
LW0035	F3		ROULEAU MONIQUE				
LW0041	G3		WHEELER MICHAEL				
LW0044	G3		PANKER MATTHEW				
LW0049	G3		COMES DAVID T				
LW0054	G3		MARTIN GARY W				
LW0067	G3		ROBOY KIMBERLY				
LW0108	G3		FALCON MANAGEMENT CO INC				
LW0114	G3		CORA SAMANTHA				
LW0122	G3		CUSSON DALE A				
LW0128	G3		CAGAN ANGEL				
LW0129	G3		TOWSLEY KIM MARIE				
LW0138	G3		ROY AME				
LW0139	G3		ROBOY JESSICA				
LW0144	G3		GAY LAURAL				
LW0145	G3		JOCK DIANE				
LW0154	F3		HURLBURT LYN & RANDY				
LW0155	G3		GADARRE KATHERINE E				
LW0162	F3		ACKEL TINA				
LW0163	G3		CLOUTIER REBECCA				
LW0170	F3		DAVIS NANCY				
LW0173	G3		PRATT RONALD JR & MIRANDA				
LW0176	F3		GERMANE ARNOLD				
LW0179	F3		CROTEAU LAURA J				
LW0186	F3		PHILIPS LAURA				
LW0189	F3		WHELOCK WAYNE				
LW0194	F3		SMITH JONATHAN D				
LW0199	F3		WHEEL RONALD J				
LW0204	F3		NORTHAM SHAH				
LW0210	F3		TOWSLEY TODD				
LW0215	F3		ALLEN MARY JANE				
LW0248	G3		HOOPANGH JOSEPH				
LW0273	G3		BROWN DEBORAH				
LW0278	G3		SKINNER PATRICIA				
MW0002	G4		TINKER JEREMIAH				
MW0008	G4		SOISVERT BRENDA L				
MW0010	G5		ST AMOUR AMBER				
MW0028	G5		LUCA SHERIE				
MW0044	F5		FOLEY JOYCE				
MW0056	F5		GUENTHER JESSICA				
MW0064	F5		DAVIS KIMBERLY A				
MW0074	F5		BELAU DUANE				
MW0084	F5		PIGDON TRISHA				
MW0098	F5		PHILLIPS PETER				
MW0150	F5		BORA DONNA & DANA				
MW0183	E4		JONES BOBBE				
MW0217	E6		WOOD SUSAN				
MW0266	E7		MAY LISA				
MW0292	E7		O'BRIEN CAROLYN				
MW0303	D6		QUINLAN MARY B				
MW0328	D6		RUSHEFORD JEREMY A				
MW0350	D7		SEWBARDEUR MICHEL & LAMORE TIMOT				
MW0351	D7		TROMBLEY PETER				
MW0378	D7		ROUTHIER PAULINE				
MW0437	C6	13.48	BURRITT LEONARD N & CATHERINE A				
MW0454	C7	2.46	FALCON MANAGEMENT PARTNERS L.P.				
MW0455	C7		PLOOF PAUL C				
MW0460	C7		KELLY ROBERT K				
NR0020	E3		MULHALL THOMAS				
NR0021	E2		LANE THEODORE				
NR0035	E2		STEADY LARRY				
NR0038	E3		MELANSON ISAAC E				
NR0051	E3		HEALE GLENN P				
NR0052	E3		GRANT AMANDA				
NR0055	E3		DILLON MARY C				
NR0068	E3		GARROW JUDY				
NR0080	E3		THERRIEN EDWARD				
NR0081	E3		SOLLARS-MARTIN TRACY				
NR0094	E3		DAY LORI				
NR0097	E3		PARIZO JENNIFER L				
NR0108	D3		GILLES LEE P				
NR0110	E3		LECESE CATHE				
NR0125	D3		FALCON PROPERTY MANAGEMENT				
NR0126	E3		MARTINEK TIMOTHY J				
NR0151	D3	3.00	ROSOVSKY JUDITH				
NX0017	G1	3.02					
NX0047	E1	6.77	RICHMOND TOWN OF (CSWD LEASE)				
RG0080	D1	8.99(2)	RICHMOND TOWN OF (CSWD LEASE)				
RG0080.a	E1	2.46	RICHMOND TOWN OF (CSWD LEASE)				
RG0080.b	D1	6.53	RICHMOND TOWN OF (CSWD LEASE)				
RG0088	D1	25.68	88 ROGERS LANE LLC				
RG0090	C2	8.71	DONOVAN WILLIAM				
RG0092	B1	8.71	92 ROGERS LANE LLC				
RG0140	B1	4.11	SPENCE ERNEST C & LOUISE M TRS				
RI0166	G2	0.48	166 RIVER ROAD LLC				
RI0168	G2	1.50	166 RIVER ROAD LLC				
RI0246	F2		DONOVAN WILLIAM				
RI0282	F2	1.70(2)	DONOVAN WILLIAM INC. A VT CORP.				
RI0282.a	F2	1.32	DONOVAN WILLIAM INC. A VT CORP.				
RI0282.b	F2	0.38	DONOVAN WILLIAM INC. A VT CORP.				
RI0340	F2	0.69	DONOVAN WILLIAM INC. A VT CORP.				
SM0032	G3		BLANCHARD RANDY SR				
SM0042	F3		RAWELIN RICHARD H & ELIZABETH				
SM0043	F2		ATWOOD BRIAN				
SM0057	F2		FORTUNE TYLER J				
SM0064	F3		CHARBONNEAU BRANDON				
SM0065	F2		WILLETTE GARY & BARBARA				
SM0077	F2		FRANCS HOLLY				
SM0098	F3		RUSIGN FREDY				
SM0109	F2		CORSE KRISTA				
SM0176	E3		WILKINSON JUNE				
SM0218	E4		LOWE SUSAN				
SM0236	F3		BEANE TIMOTHY & DOROTHY				
SM0246	F3		PLANTIER DAVID & KAREN				
SM0253	E4		CASSIDY JANE P				
SM0254	E4		WEBB STEVEN				
SM0265	E4		JENKINS CHRIS				
SM0277	E4		MORRIS DUSTY & ALYSSA				
SM0278	F4		BURRITT LARRY				
SM0285	F4		MARSH KAREN B				
SM0292	F4		CAMPBELL BRUCE				
SM0302	F4		BUTKUS JOHN				
SM0309	F4		CANNADY GLENN & CATHY				
SM0314	F4		BEANE ROBERT L & JOCELYN L				
SM0317	F4		HEARN MELISSA				
SM0322	F4		DONALD RANDY				
SM0327	F4		FALCON MANAGEMENT CO INC				
SM0332	F4		ROBAER LILLIAN T				
SM0337	F4		BORLEN MICHAEL L				
SM0343	F4		ROBINSON EDWARD & KIM				
SM0344	F4		KRESSER JULIE				
SM0351	F4		ROCCUE JAMES W & SANDRA L				
SM0350	F4						

The list below gives for each visible map code the owner from the grandlist current on the map date. The acres are calculated from the map polygons. If a parcel contains multiple polygons, the acres value is the total size, and the number enclosed in parentheses is the count of polygons in the parcel. If a property has no land, the acres are not shown, and the code is in blue.

Code	Acres	Owner
EM0000	379.69(2)	TOWN OF RICHMOND
EM0000.a	15 376.85	TOWN OF RICHMOND
EM1949	380.00(3)	VERMONT YOUTH CONSERVATION CORPS
EM1949.b	17 202.34	VERMONT YOUTH CONSERVATION CORPS
HC0532	C1 1.09	HALL SUZANNE M
HC0556	C1 1.01	VALYOUT CHARLENE E LE
HC0580	C1 0.99	KELLEY ERNEST F
HP0027	C1 0.92	BENTLEY CHRISTEL
HP0035	C1 0.90	MAHAKAN EVAN
HP0066	B1 0.91	HANLON RICHARD J & ELIZABETH A
HP0077	C1 0.86	DACHOS ALEXANDRA
HP0088	B1 0.90	BURNETT BRIAN A & DONNA L
HP0093	C1 0.92	WHEELER STEPHEN P
HP0106	B1 0.89	VENKOVIS JOHN M & BRENDA A
HP0117	C1 0.95	MORRELL FAMILY TRUST
HP0150	B1 1.03	BURNELL BRIAN
HP0151	C1 0.96	TOMCZYK JOSEPH F & KRYSZYNA
HX0021	B1 0.84	STONE THOMAS REV TRUST
HX0040	B1 0.76	CONNERS JUDY E
HX0047	B1 0.19	YEATES KENNETH & PATRICA
JN0271	F1 1.65	EMING JAMES & GARNETT I
JN0273	F1 1.02	BARSH-DEWEY FAMILY TRUST
JN0280	F1 1.17	JERRY ANN MARIE
JN0292	F1 2.45	TILMAN BRIAN K
JNPRD	F1 1.58	
JR1032	G1 30.45	BENOT LESLIE
JR1083	G1 10.08	BLOW LIONEL & MARILYN A
JR1187	G1 4.69	KAWANAGH KATHLEEN M
JR1206	G1 34.20	WARREN DOUGLAS L & LAURA C
JR1242	G2 3.07	THORNTON CANDACE L & EDWIN L III
JR1292	G2 0.99	BAKER EARL & JANET
JR1330	G3 92.25	MCCORMACK JAY T
JR1337	F2 3.84	LEACH DAVID N & JULIE R REV TRUST
JR1364	G2 2.39	BROOKES TREVOR & CHELSEY
JR1366	F2 3.29	TOTH AARON & JULIE
JR1373	F2 1.95	LANDO RAMMOND
JR1409	F2 2.50	ROSMAS GREGORY & MARY E
JR1484	F3 3.42	VALOVON ANDREA H
JR1506	F3 2.66	INGRAM SAMUEL
JR1560	F3 2.45	O'CONNOR NINA
JR1562	E3 7.53	HOOSSON GEORGE S LE
JR1562.a	E3 17.83(4)	SUNSHINE DAVID M
JR1582.b	E3 62.60	SUNSHINE DAVID M
JR1582.c	E2 1.12	SUNSHINE DAVID M
JR1582.d	E4 107.62	SUNSHINE DAVID M
JR1582.e	F2 0.49	SUNSHINE DAVID M
JR1651	E2 6.11	PELUSIER MARY
JR1653	E2 0.91	PEYTON JOSEPH N
JR1698	E2 1.55	PARENT SANDRA LEE
JR1707	E2 1.16	CARPENTER WESLEY P
JR1745	E2 1.23	PARENT MARK P & SUSANNE B
JR1760	D5 127.04	PEET FREDRICK & DANIEL
JR1781	E2 1.32	PEET REVOCC TRUST DANIEL N & MARY
JR1925	D1 118.94(4)	PEET DANIEL & MARY REVOCABLE TRUS
JR1925.a	E1 55.12	PEET DANIEL & MARY REVOCABLE TRUS
JR1925.c	G1 15.69	PEET DANIEL & MARY REVOCABLE TRUS
JR1925.d	D2 42.33	PEET DANIEL & MARY REVOCABLE TRUS
JR1938	D2 2.13	KENNEDY DARREN J
JR2054	C2 2.51	SPENCE ERNEST G & LOUISE M TRS
JR2066	C2	SPENCE ERNEST G & LOUISE M TRS
JR2115	C1 1.68	ERSON DAVID & JENNIE P
JR2168	C2 1.32	BAIRD CLARK
JR2222	B2 15.79	OBSON LAWRENCE
JR2249	B1 0.97	MADONAT LUCAS
JR2250	C3 75.03	KEATING DAVID & FRIEDRIKE
JR2265	B1 0.42	NERENBERG JASON P
JR2274	B2 1.01	MATHER ROBERT
JR2276	B2 1.00	IRISH DAVID G
MRO129	C1 1.72	GRUBER KATHERINE
MRO180	C1 1.26	BERLINER ERIC & MARIBETH
MRO189	C1 1.50	CHORNYAK BRETT A & LUCINDA R
MRO191	C1 2.01	POQUETTE MATTHEW P
MRO252	D1 3.92	KREIDER ASHLEIGH & KATHRYN
MRO255	D1 1.27	FORMAN STEVEN S TRUST
PV0068	C1 1.38	GUILMETTE JEFFREY D & KATE KISSEL
PV0096	C1 1.19	DERO ADAM
PV0136	D1 1.23	HONLAND CHRISTOPHER W & LAURA L
SA0283	E2 1.19	EARLEY STEVE AND CLARE LIVING TRUST
SA0285	F2 1.17	FOLB JEFFREY M
SA0315	F2	CARTER EMILY CORBIN
SA0317	F2	CHRISTIANSEN JAMES
SA0383	F2 1.36	BRIER IRAN
SA0385	F2 1.05	RACINE ROBIN L TRUSTEE
SA0390	F1 1.01	PACHECO JOSE
SA0410	F1 1.00	RECTOR MATTHEW
SA0429	F1 1.05	SMITH JONATHAN J
SA0448	F1 1.01	PETRALIA PAUL III
SA0465	F1 1.23	ASTLE THOMAS
SA0488	F1 1.00	PENBERTON EVAN I
SA0497	F1 2.22	BROOKES FAMILY TRUST
SAPRD	E2 3.51	
SI1283	F9 26.10	SOLOMON ANDREW J
SI1930	F9 1384.75(7)	PRELCO INC
SI1930.a	F9 708.43	PRELCO INC
SI1930.d	F9 29.39	PRELCO INC
SI2281	F9 36.71	BLER RODOLPH L & SUZANNE
VR0276	H1 41.13	SMITH WHITNEY
VR0356	H1 3.08	THOMAS DAVID C
VR0358	H1 7.65	ZAJCHOWSKI GREGORY M
VRPRD	H1 2.80	
VX0545	F1 153.66(2)	KELLEY MICHAEL F & JENNIFER A
VX0545.b	I1 86.48	KELLEY MICHAEL F & JENNIFER A



This map is for listing and assessment purposes only. It is not to be used for description or conveyance.

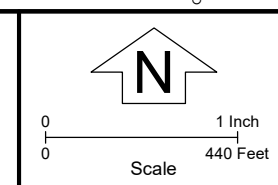
Non-parcel Lines	Subparcel Lines	Parcel Lines	Property Codes
Public Road Centerline	Normal Subparcel Line	Town Line	YZ1234.1
Private Road Centerline	Private Road Centerline	Public Auto Road Edge	YZ1234.2
Railroad Centerline	Stream Centerline	Public Primitive Road Edge	YZ1234.3
Stream Centerline	Water Body Edge	Case 4 Road (O4) or Legal Trail (L1)	YZ1234.4
Page Edge	Water Body Edge	Private Road Centerline	YZ1234.5
Z-hook			YZ1234.6

Non-parcel Lines	Subparcel Lines	Parcel Lines	Property Codes
Public Road Centerline	Normal Subparcel Line	Town Line	YZ1234.1
Private Road Centerline	Private Road Centerline	Public Auto Road Edge	YZ1234.2
Railroad Centerline	Stream Centerline	Public Primitive Road Edge	YZ1234.3
Stream Centerline	Water Body Edge	Case 4 Road (O4) or Legal Trail (L1)	YZ1234.4
Page Edge	Water Body Edge	Private Road Centerline	YZ1234.5
Z-hook			YZ1234.6

Non-parcel Lines	Subparcel Lines	Parcel Lines	Property Codes
Public Road Centerline	Normal Subparcel Line	Town Line	YZ1234.1
Private Road Centerline	Private Road Centerline	Public Auto Road Edge	YZ1234.2
Railroad Centerline	Stream Centerline	Public Primitive Road Edge	YZ1234.3
Stream Centerline	Water Body Edge	Case 4 Road (O4) or Legal Trail (L1)	YZ1234.4
Page Edge	Water Body Edge	Private Road Centerline	YZ1234.5
Z-hook			YZ1234.6

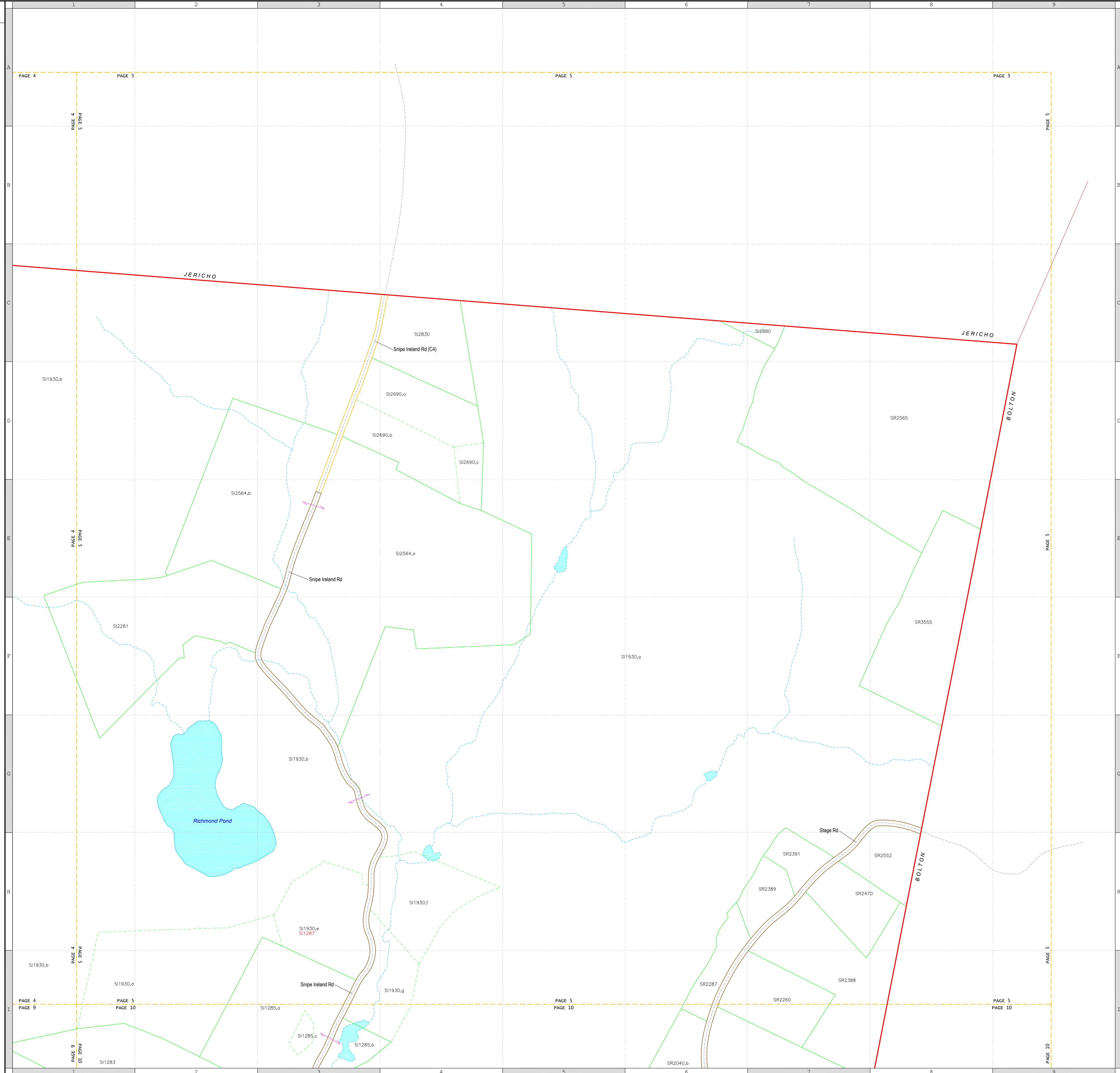
Non-parcel Lines	Subparcel Lines	Parcel Lines	Property Codes
Public Road Centerline	Normal Subparcel Line	Town Line	YZ1234.1
Private Road Centerline	Private Road Centerline	Public Auto Road Edge	YZ1234.2
Railroad Centerline	Stream Centerline	Public Primitive Road Edge	YZ1234.3
Stream Centerline	Water Body Edge	Case 4 Road (O4) or Legal Trail (L1)	YZ1234.4
Page Edge	Water Body Edge	Private Road Centerline	YZ1234.5
Z-hook			YZ1234.6

The map contains 4 types of codes: parcel codes, subparcel codes, inactive codes, and point codes. A parcel code is used for a parcel with a single polygon. A subparcel code is used for a polygon that is part of a multi-polygon parcel; the code is in the same format as the parcel code with the addition of a trailing comma and lowercase letter to make the code unique. A code applies to the polygon containing the lower left corner of the text or the end of the text leader line. In the example to the left, the tiny parcel has code "YZ4321". The large parcel "YZ1234" has subparcels "YZ1234.a", "YZ1234.b", and "YZ1234.c". An inactive code is used to indicate the code that will be assigned to a subparcel when it is sold. In the example, subparcel "YZ1234.b" will become parcel "XX0096". A point code is used for a property that has no land. The location of the property is marked with a square symbol, and the code for the point is at the end of a leader line. In the example, "YZ5678" is a point code. If a code is not in the grandlist it has a yellow highlight.



The list below gives for each visible map code the owner from the grandlist current on the map date. The acres are calculated from the map polygons. If a parcel contains multiple polygons, the acres value is the total size, and the number enclosed in parentheses is the count of polygons in the parcel. If a property has no land, the acres are not shown, and the code is in blue.

Code	Cell	Acres	Owner
SI1283	I1	26.10	SOLOMON ANDREW J
SI1285	I3	29.91(3)	STAFFORD ROBERT JR & DONNA JOINT
SI1285.b	I3	4.16	STAFFORD ROBERT JR & DONNA JOINT
SI1285.c	I3	1.10	STAFFORD ROBERT JR & DONNA JOINT
SI1930	F6	1584.75(7)	PRELCO INC
SI1930.a	F6	609.71	PRELCO INC
SI1930.b	I1	708.43	PRELCO INC
SI1930.c	I1	29.39	PRELCO INC
SI1930.d	H3	14.11	PRELCO INC
SI1930.f	H4	13.08	PRELCO INC
SI1930.g	I4	8.87	PRELCO INC
SI2281	F1	36.71	BLER RODOLPH L & SUZANNE
SI2564	E2	111.06(2)	PRESTON WRIGHT C & LUCINDA M
SI2564.a	E4	78.03	PRESTON WRIGHT C & LUCINDA M
SI2564.b	E2	33.03	PRESTON WRIGHT C & LUCINDA M
SI2690	D4	22.13(3)	FLETCHER DOUGLAS
SI2690.a	D4	10.12	FLETCHER DOUGLAS
SI2690.b	D4	9.20	FLETCHER DOUGLAS
SI2690.c	D4	2.81	FLETCHER DOUGLAS
SI2830	C4	13.20	FLETCHER JOHN G III & DOUGLAS G
SI2880	C7	1.37	MORSE SUSAN C
SR2040	F6	87.59(2)	HARDING MARCY
SR2040.b	F6	24.80	HARDING MARCY
SR2260	I7	10.90	RENNER NEIL R
SR2287	F6	4.92	HENRY SCOTT P
SR2388	I7	23.68	BUTLER PAUL B & MARY K
SR2389	H7	4.58	PARTLOW ERIC
SR2391	H7	3.80	GOODRICH TIMOTHY J
SR2470	H7	7.98	HOLDALD JUSTIN
SR2552	H8	6.70	HASHEM ANTHONY E
SR2565	D8	75.57	JERICO UNDERHILL LAND TRUST
SR3555	F8	23.44	RICHMOND TOWN OF (STAGE RD LAND)



This map is for listing and assessment purposes only. It is not to be used for description or conveyance.

Non-parcel Lines		Subparcel Lines	
Public Road Centerline	Stream Centerline	Normal Subparcel Line	Water Body Edge
Private Road Centerline	Water Body Edge	Private Road Centerline	Stream Centerline
Railroad Centerline	Page Edge	Stream Centerline	Water Body Edge
	Z-hook		

Parcel Lines		Property Codes	
Town Line	Public Auto Road Edge	YZ1234.a	Parcel Code
Normal Parcel Line	Public Primitive Road Edge	YZ1234.b	Subparcel Code
Stream Centerline	Case 4 Road (C4) or Legal Trail (L1)	YZ1234.c	Inactive Code
Water Body Edge	Private Road Centerline	XX0000	Point Code

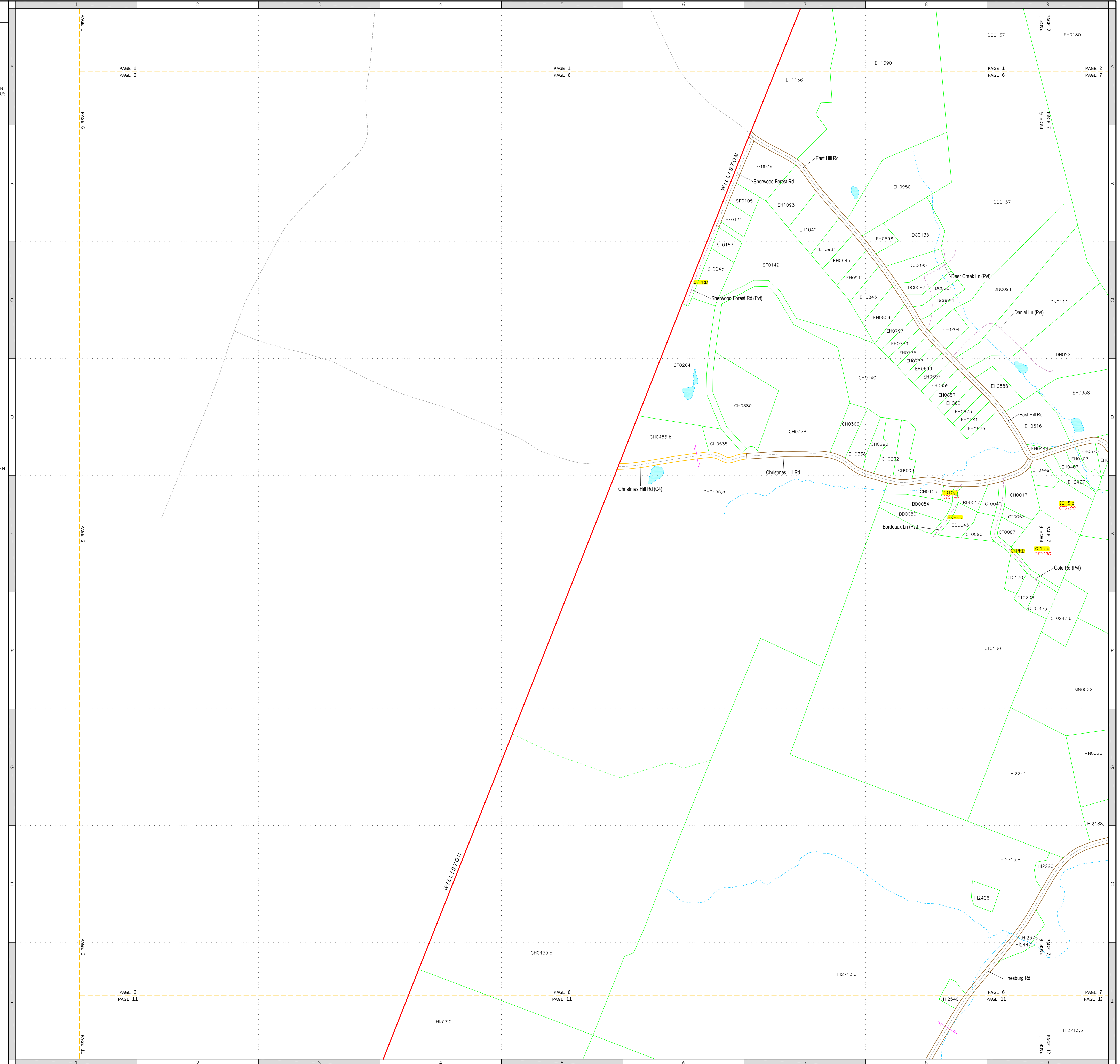
The map contains 4 types of codes: parcel codes, subparcel codes, inactive codes, and point codes. A parcel code is used for a parcel with a single polygon. A subparcel code is used for a polygon that is part of a multi-polygon parcel; the code is in the same format as the parcel code with the addition of a trailing comma and lowercase letter to make the code unique. A code applies to the polygon containing the lower left corner of the parcel or the end of the text leader line. In the example to the left, the tiny parcel has code "YZ1234.1". The large parcel "YZ1234" has subparcels "YZ1234.a", "YZ1234.b", and "YZ1234.c". An inactive code is used to indicate the code that will be assigned to a subparcel when it is sold. In the example, subparcel "YZ1234.b" will become parcel "XX0000". A point code is used for a property that has no land. The location of the property is marked with a square symbol, and the code for the point is at the end of a leader line. In the example, "YZ5678" is a point code. If a code is not in the grandlist it has a yellow highlight.

Scale: 1 inch = 440 Feet

Scale: 0 1 0

The list below gives for each visible map code the owner from the grandlist current on the map date. The acres are calculated from the map polygons. If a parcel contains multiple polygons, the acres value is the total size, and the number enclosed in parentheses is the count of polygons in the parcel. If a property has no land, the acres are not shown, and the code is in blue.

Code	Cell	Acres	Owner
7015		8.94(3)	
7015.a	E9	3.30	
7015.b	E8	3.32	
7015.c	E9	2.32	
BD0017	E8	0.96	PRESKOTT KRISTOPHER M
BD0043	E8	1.29	MCWENNEY JAMES S
BD0054	E8	1.81	BALLARGERON JENNIFER
BD0080	E8	1.36	SCHENCK LAZRIN
BRPRD	E8	0.55	
CH0017	E9	2.21	FLETCHER ANTHONY E & LISA K
CH0140	D8	23.45	SHERWOOD FOREST HOME ASSOCIATION
CH0155	E8	1.25	BARNARD MICHAEL V & DENISE B TRUS
CH0256	D8	1.68	LACEY SHANE C
CH0272	D8	1.62	ELDER ADAM & MISTY
CH0296	D8	1.17	MURPHY BRIAN T
CH0338	D7	1.72	MORIN RAYMOND L & CINDY M
CH0366	D7	1.68	MURRAY PEGGY
CH0378	D7	23.67	DIEDERICH DAVID & HEATHER L DR
CH0380	D6	6.77	BOYMAN HEDI I REVOCABLE TRUST
CH0455		232.46(3)	FELLOWS SARAH C TRUSTEE
CH0455.b	B6	136.90	FELLOWS SARAH C TRUSTEE
CH0455.d	D6	5.17	FELLOWS SARAH C TRUSTEE
CH0455.c	E5	90.39	FELLOWS SARAH C TRUSTEE
CH0535	D6	1.40	CLARK KATHLEEN K
CT0040	E9	0.84	SANBORN MARK D & LAUREL L
CT0063	E9	0.58	LEWIS BRADFORD
CT0087	E9	0.82	GARVEY BRIAN
CT0090	E8	1.06	LEFEBVRE MARY JANE & WAYNE
CT0130	F9	87.67	COTE ANGELA
CT0170	E9	0.90	ELKINS HERBERT M
CT0208	F9	0.84	MCINTYRE AMY TRIMBLE
CT0247		4.12(2)	JENNINGS LAWRENCE
CT0247.a	F9	1.15	JENNINGS LAWRENCE
CT0247.b	F9	2.96	JENNINGS LAWRENCE
CTPRD	E9	1.54	
DC0021	C8	1.19	SHOOK JOHN & JESSICA
DC0051	C8	1.01	EBENSTEIN FAMILY TRUST
DC0087	C8	1.33	MARTIN FREDERICK P & ELIZABETH C
DC0095	C8	1.86	SENSENBICH JENNIFER E
DC0135	BB	4.79	LAFOUNTAIN SCOTT & LAURIE
DC0157	BB	56.47	DALTON WILLIAM A WEIDMAN ADENA
DC0281	C9	9.70	KUREC PAMELA C
DN0111	C9	11.63	BENJAMIN GARY F REV TRUST
DN0225	C9	15.09	EMPIE SCOTT R & SUSAN R
EH0180	A9	192.71	FARR PEGGY M REVOCABLE TRUST
EH0358	D9	10.36	LEBLE BRENDA & PAUL A
EH0375	D9	0.81	COSEBY JULIA A
EH0403	D9	1.00	HASKINS DAVID & RENEE M
EH0407	D9	0.77	AUSTIN RANDALL
EH0437	E9	1.02	GABRIC JASON
EH0444	D9	0.23	SUTTON IAN KIRKLAND
EH0449	D9	0.98	WILLIAMS ANN R
EH0516	D9	3.89	GRAVES ALEXANDER FAMILY TRUST
EH0579	D8	0.89	ELLIS DANIEL
EH0581	D8	0.81	AIKMAN WILLIAM A & CATHERINE S
EH0588	D9	1.69	DIBENEDDETTO MARIE
EH0621	D8	0.84	HEWNER CARL R III & PATRICIA B
EH0623	D8	0.94	FANT DYLAN S
EH0657	D8	0.85	SHERIDAN JAYNE FRANCES
EH0659	D8	0.84	TUCKER TAMMY M
EH0697	D8	0.85	DUNLAN GEORGE IV
EH0698	D8	0.87	ALJARCE EDWARD & PATRICIA
EH0704	C8	1.44	SCRIVENER AMY E
EH0735	C8	0.85	HEBERT STEPHEN C & DEBBI M
EH0737	D8	0.88	BUCKLEY MEGAN
EH0759	C8	0.89	FLOERSCH NICHOLAS AND MELISSA
EH0787	C8	1.04	ANGSTMAN SAMANTHA R
EH0809	C8	1.92	TAGLAMONTE ANDREA
EH0845	C8	1.96	KESSELER MARK E AND KATHLEEN
EH0896	BB	1.05	DEWIND ERIC
EH0911	C7	1.66	ANDERSON PETER M
EH0945	C7	1.77	MEYMAN MICHAEL W & MARIE F
EH0950	BB	9.53	DALTON WILLIAM A
EH0981	C7	1.65	HAVIS CHRISTOPHER P & ALISON J
EH1049	B7	2.85	FOX MOURNING
EH1090	A8	47.16	ROLAND MARGARET
EH1093	B7	2.82	HOLMES MICHELLE
EH1156	A7	20.89	RYAN WILLIAM J & BARBARA
H12180	G9	1.86	GEORGE REVOC TRUST DEBORA S
H1244	G9	20.20	JONES CHASLEY
H12290	B9	0.86	GARDNER JAMES
H12375	B9	0.74	PATENAIDE GEORGE A & GALE HANSEN
H12406	B8	1.04	O'BRIEN ANNE T
H12447	F9	0.53	BERRY JR OSWALD R
H12540	F8	0.78	DOWD KEVIN
H12713		395.51(2)	DOWD BLANCHE & CHERYL
H12713.a	F7	207.55	DOWD BLANCHE & CHERYL
H12713.b	F7	187.96	DOWD BLANCHE & CHERYL
H13290	F4	131.76	FORRESTER VICTOR & ELIZABETH
MN0022	F9	21.26	DALEY MARIA
MN0026	G9	11.30	BISSET JOHN E & JENNA E
SF0039	B7	3.43	MAJON LUCIAN E & LUCILLE I
SF0105	B7	1.02	WEIGEL DAVID
SF0131	B6	1.04	LONG RYAN M
SF0149	C7	14.62	CHARLAND GERALD A & KIM M
SF0153	C6	1.06	BAETZEL ALLISON LE
SF0245	C6	2.51	MILLET SAMUEL
SF0264	D6	11.14	GRZYWNA GARY M
SFPRD	C6	1.00	



This map is for listing and assessment purposes only. It is not to be used for description or conveyance.

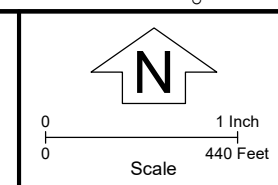
Non-parcel Lines		Subparcel Lines		Parcel Lines		Property Codes	
Public Road Centerline	Stream Centerline	Normal Subparcel Line	Town Line	Public Auto Road Edge	Parcel Code	Subparcel Code	Point Code
Private Road Centerline	Water Body Edge	Private Road Centerline	Normal Parcel Line	Public Private Road Edge	Page Code	Stream Code	Water Body Code
Railroad Centerline	Page Edge	Stream Centerline	Stream Edge	Case 4 Road (C4) or Legal Trail (L1)	Point Code	Water Body Code	
	Z-hook	Water Body Edge	Water Body Edge	Private Road Centerline			

Non-parcel Lines		Subparcel Lines		Parcel Lines		Property Codes	
Public Road Centerline	Stream Centerline	Normal Subparcel Line	Town Line	Public Auto Road Edge	Parcel Code	Subparcel Code	Point Code
Private Road Centerline	Water Body Edge	Private Road Centerline	Normal Parcel Line	Public Private Road Edge	Page Code	Stream Code	Water Body Code
Railroad Centerline	Page Edge	Stream Centerline	Stream Edge	Case 4 Road (C4) or Legal Trail (L1)	Point Code	Water Body Code	
	Z-hook	Water Body Edge	Water Body Edge	Private Road Centerline			

Non-parcel Lines		Subparcel Lines		Parcel Lines		Property Codes	
Public Road Centerline	Stream Centerline	Normal Subparcel Line	Town Line	Public Auto Road Edge	Parcel Code	Subparcel Code	Point Code
Private Road Centerline	Water Body Edge	Private Road Centerline	Normal Parcel Line	Public Private Road Edge	Page Code	Stream Code	Water Body Code
Railroad Centerline	Page Edge	Stream Centerline	Stream Edge	Case 4 Road (C4) or Legal Trail (L1)	Point Code	Water Body Code	
	Z-hook	Water Body Edge	Water Body Edge	Private Road Centerline			

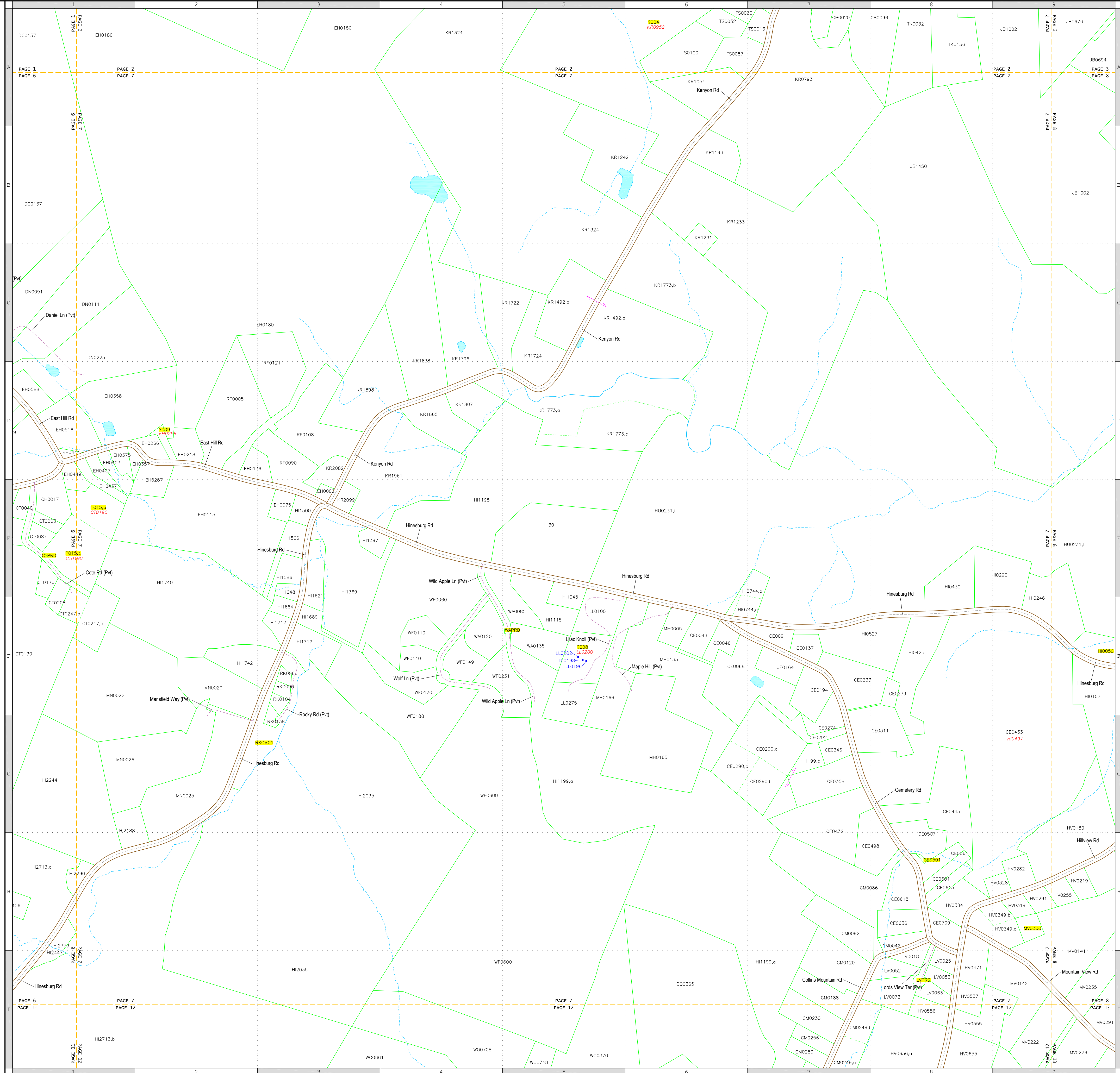
Non-parcel Lines		Subparcel Lines		Parcel Lines		Property Codes	
Public Road Centerline	Stream Centerline	Normal Subparcel Line	Town Line	Public Auto Road Edge	Parcel Code	Subparcel Code	Point Code
Private Road Centerline	Water Body Edge	Private Road Centerline	Normal Parcel Line	Public Private Road Edge	Page Code	Stream Code	Water Body Code
Railroad Centerline	Page Edge	Stream Centerline	Stream Edge	Case 4 Road (C4) or Legal Trail (L1)	Point Code	Water Body Code	
	Z-hook	Water Body Edge	Water Body Edge	Private Road Centerline			

The map contains 4 types of codes: parcel codes, subparcel codes, inactive codes, and point codes. A parcel code is used for a parcel with a single polygon. A subparcel code is used for a polygon that is part of a multi-polygon parcel; the code is in the same format as the parcel code with the addition of a trailing comma and lowercase letter to make the code unique. A code applies to the polygon containing the lower left corner of the parcel or the end of the text leader line. In the example to the left, the tiny parcel has code "Y24321". The large parcel "Y21234" has subparcels "Y21234.a", "Y21234.b", and "Y21234.c". An inactive code is used to indicate the code that will be assigned to a subparcel when it is sold. In the example, subparcel "Y21234.b" will become parcel "XX0045". A point code is used for a property that has no land. The location of the property is marked with a square symbol, and the code for the point is at the end of a leader line. In the example, "Y25678" is a point code. If a code is not in the grandlist it has a yellow highlight.

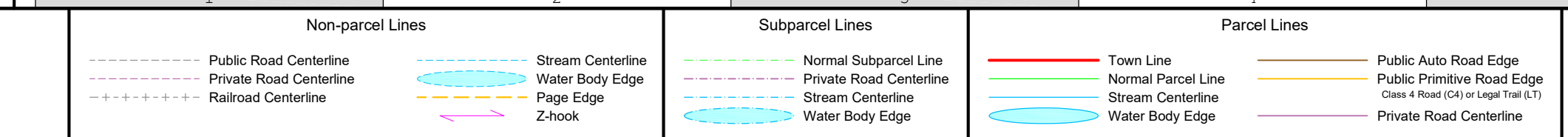


The list below gives for each visible map code the owner from the grandlist current on the map date. The acres are calculated from the map polygons. If a parcel contains multiple polygons, the acres value is the total size, and the number enclosed in parentheses is the count of polygons in the parcel. If a property has no land, the acres are not shown, and the code is in blue.

Code	Cell	Acres	Owner	Code	Cell	Acres	Owner
7004	A6	44.87	MOWER EMILY				
7008	F5	3.85	HOAR BRUCE & ALYSON				
7009	D2	0.51	YOUNGBERG BRIAN B & SHERI L				
7015	E1	8.94(3)	WV3500				
7015.a	E1	3.30	RF0005				
7015.b	E1	5.32	RF0006				
7015.c	E1	5.32	RF0007				
7015.d	E1	5.32	RF0008				
7015.e	E1	5.32	RF0009				
7015.f	E1	5.32	RF0010				
7015.g	E1	5.32	RF0011				
7015.h	E1	5.32	RF0012				
7015.i	E1	5.32	RF0013				
7015.j	E1	5.32	RF0014				
7015.k	E1	5.32	RF0015				
7015.l	E1	5.32	RF0016				
7015.m	E1	5.32	RF0017				
7015.n	E1	5.32	RF0018				
7015.o	E1	5.32	RF0019				
7015.p	E1	5.32	RF0020				
7015.q	E1	5.32	RF0021				
7015.r	E1	5.32	RF0022				
7015.s	E1	5.32	RF0023				
7015.t	E1	5.32	RF0024				
7015.u	E1	5.32	RF0025				
7015.v	E1	5.32	RF0026				
7015.w	E1	5.32	RF0027				
7015.x	E1	5.32	RF0028				
7015.y	E1	5.32	RF0029				
7015.z	E1	5.32	RF0030				
7016	A6	44.87	MOWER EMILY				
7017	A6	44.87	MOWER EMILY				
7018	A6	44.87	MOWER EMILY				
7019	A6	44.87	MOWER EMILY				
7020	A6	44.87	MOWER EMILY				
7021	A6	44.87	MOWER EMILY				
7022	A6	44.87	MOWER EMILY				
7023	A6	44.87	MOWER EMILY				
7024	A6	44.87	MOWER EMILY				
7025	A6	44.87	MOWER EMILY				
7026	A6	44.87	MOWER EMILY				
7027	A6	44.87	MOWER EMILY				
7028	A6	44.87	MOWER EMILY				
7029	A6	44.87	MOWER EMILY				
7030	A6	44.87	MOWER EMILY				
7031	A6	44.87	MOWER EMILY				
7032	A6	44.87	MOWER EMILY				
7033	A6	44.87	MOWER EMILY				
7034	A6	44.87	MOWER EMILY				
7035	A6	44.87	MOWER EMILY				
7036	A6	44.87	MOWER EMILY				
7037	A6	44.87	MOWER EMILY				
7038	A6	44.87	MOWER EMILY				
7039	A6	44.87	MOWER EMILY				
7040	A6	44.87	MOWER EMILY				
7041	A6	44.87	MOWER EMILY				
7042	A6	44.87	MOWER EMILY				
7043	A6	44.87	MOWER EMILY				
7044	A6	44.87	MOWER EMILY				
7045	A6	44.87	MOWER EMILY				
7046	A6	44.87	MOWER EMILY				
7047	A6	44.87	MOWER EMILY				
7048	A6	44.87	MOWER EMILY				
7049	A6	44.87	MOWER EMILY				
7050	A6	44.87	MOWER EMILY				
7051	A6	44.87	MOWER EMILY				
7052	A6	44.87	MOWER EMILY				
7053	A6	44.87	MOWER EMILY				
7054	A6	44.87	MOWER EMILY				
7055	A6	44.87	MOWER EMILY				
7056	A6	44.87	MOWER EMILY				
7057	A6	44.87	MOWER EMILY				
7058	A6	44.87	MOWER EMILY				
7059	A6	44.87	MOWER EMILY				
7060	A6	44.87	MOWER EMILY				
7061	A6	44.87	MOWER EMILY				
7062	A6	44.87	MOWER EMILY				
7063	A6	44.87	MOWER EMILY				
7064	A6	44.87	MOWER EMILY				
7065	A6	44.87	MOWER EMILY				
7066	A6	44.87	MOWER EMILY				
7067	A6	44.87	MOWER EMILY				
7068	A6	44.87	MOWER EMILY				
7069	A6	44.87	MOWER EMILY				
7070	A6	44.87	MOWER EMILY				
7071	A6	44.87	MOWER EMILY				
7072	A6	44.87	MOWER EMILY				
7073	A6	44.87	MOWER EMILY				
7074	A6	44.87	MOWER EMILY				
7075	A6	44.87	MOWER EMILY				
7076	A6	44.87	MOWER EMILY				
7077	A6	44.87	MOWER EMILY				
7078	A6	44.87	MOWER EMILY				
7079	A6	44.87	MOWER EMILY				
7080	A6	44.87	MOWER EMILY				
7081	A6	44.87	MOWER EMILY				
7082	A6	44.87	MOWER EMILY				
7083	A6	44.87	MOWER EMILY				
7084	A6	44.87	MOWER EMILY				
7085	A6	44.87	MOWER EMILY				
7086	A6	44.87	MOWER EMILY				
7087	A6	44.87	MOWER EMILY				
7088	A6	44.87	MOWER EMILY				
7089	A6	44.87	MOWER EMILY				
7090	A6	44.87	MOWER EMILY				
7091	A6	44.87	MOWER EMILY				
7092	A6	44.87	MOWER EMILY				
7093	A6	44.87	MOWER EMILY				
7094	A6	44.87	MOWER EMILY				
7095	A6	44.87	MOWER EMILY				
7096	A6	44.87	MOWER EMILY				
7097	A6	44.87	MOWER EMILY				
7098	A6	44.87	MOWER EMILY				
7099	A6	44.87	MOWER EMILY				
7100	A6	44.87	MOWER EMILY				
7101	A6	44.87	MOWER EMILY				
7102	A6	44.87	MOWER EMILY				
7103	A6	44.87	MOWER EMILY				
7104	A6	44.87	MOWER EMILY				
7105	A6	44.87	MOWER EMILY				
7106	A6	44.87	MOWER EMILY				
7107	A6	44.87	MOWER EMILY				
7108	A6	44.87	MOWER EMILY				
7109	A6	44.87	MOWER EMILY				
7110	A6	44.87	MOWER EMILY				
7111	A6	44.87	MOWER EMILY				
7112	A6	44.87	MOWER EMILY				
7113	A6	44.87	MOWER EMILY				
7114	A6	44.87	MOWER EMILY				
7115	A6	44.87	MOWER EMILY				
7116	A6	44.87	MOWER EMILY				
7117	A6	44.87	MOWER EMILY				
7118	A6	44.87	MOWER EMILY				
7119	A6	44.87	MOWER EMILY				
7120	A6	44.87	MOWER EMILY				
7121	A6	44.87	MOWER EMILY				
7122	A6	44.87	MOWER EMILY				
7123	A6	44.87	MOWER EMILY				
7124	A6	44.87	MOWER EMILY				
7125	A6	44.87	MOWER EMILY				
7126	A6	44.87	MOWER EMILY				
7127	A6	44.87	MOWER EMILY				
7128	A6	44.87	MOWER EMILY				
7129	A6	44.87	MOWER EMILY				
7130	A6	44.87	MOWER EMILY				
7131	A6	44.87	MOWER EMILY				
7132	A6	44.87	MOWER EMILY				
7133	A6	44.87	MOWER EMILY				
7134	A6	44.87	MOWER EMILY				
7135	A6	44.87	MOWER EMILY				
7136	A6	44.87	MOWER EMILY				
7137	A6	44.87	MOWER EMILY				
7138	A6	44.87	MOWER EMILY				
7139	A6	44.87	MOWER EMILY				
7140	A6	44.87	MOWER EMILY				
7141	A6	44.87	MOWER EMILY				
7142	A6	44.87	MOWER EMILY				
7143	A6	44.87	MOWER EMILY				
7144	A6	44.87	MOWER EMILY				
7145	A6	44.87	MOWER EMILY				
7146	A6	44.87	MOWER EMILY				
7147	A6	44.87	MOWER EMILY				
7148	A6	44.87	MOWER EMILY				
7149	A6	44.87	MOWER EMILY				
7150	A6	44.87	MOWER EMILY				
7151	A6	44.87	MOWER EMILY				
7152	A6	44.87	MOWER EMILY				
7153	A6	44.87	MOWER EMILY				
7154	A6	44.87	MOWER EMILY				
7155	A6	44.87	MOWER EMILY				
7156	A6	44.87	MOWER EMILY				
7157	A6	44.87	MOWER EMILY				
7158	A6	44.87	MOWER EMILY				
7159	A6	44.87	MOWER EMILY				
7160	A6	44.87	MOWER EMILY				
7161	A6	44.87	MOWER EMILY				
7162	A6	44.87	MOWER EMILY				
7163	A6	44.87	MOWER EMILY				
7164	A6	44.87	MOWER EMILY				
7165	A6	44.87	MOWER EMILY				
7166	A6	44.87	MOWER EMILY				
7167	A6	44.87	MOWER EMILY				
7168	A6	44.87	MOWER EMILY				
7169	A6	44.87	MOWER EMILY				
7170	A6	44.87	MOWER EMILY				
7171	A6	44.87	MOWER EMILY				
7172	A6	44.87	MOWER EMILY				
7173	A6	44.87	MOWER EMILY				
7174	A6	44.87	MOWER EMILY				
7175	A6	44.87	MOWER EMILY				
7176	A6	44.87	MOWER EMILY				
7177	A6	44.87	MOWER EMILY				
7178	A6	44.87	MOWER EMILY				
7179	A6	44.87	MOWER EMILY				
7180	A6	44.87	MOWER EMILY				
7181	A6	44.87	MOWER EMILY				
7182	A6	44.87	MOWER EMILY				
7183	A6	44.87	MOWER EMILY				
7184	A6	44.87	MOWER EMILY				
7185	A6	44.87	MOWER EMILY				
7186	A6	44.87	MOWER EMILY				
7187	A6	44.87	MOWER EMILY				
7188	A6	44.87	MOWER EMILY				
7189	A6	44.87	MOWER EMILY				
7190	A6	44.87	MOWER EMILY				
7191	A6	44.87	MOWER EMILY				
7192	A6	44.87	MOWER EMILY				
7193	A6	44.87	MOWER EMILY				
7194	A6	44.87	MOWER EMILY				
7195	A6	44.87	MOWER EMILY				
7196	A6	44.87	MOWER EMILY				
7197	A6	44.87	MOWER EMILY				
7198	A6	44.87	MOWER EMILY				
7199	A6	44.87	MOWER EMILY				
7200	A6	44.87	MOWER EMILY				



This map is for listing and assessment purposes only. It is not to be used for description or conveyance.



The map contains 4 types of codes: parcel codes, subparcel codes, and point codes. A parcel code is used for a parcel with a single polygon. A subparcel code is used for a polygon that is part of a multi-polygon parcel; the code is in the same format as the parcel code with the addition of a trailing comma and lowercase letter to make the code unique. A code applies to the polygon containing the lower left corner of the lot or end of the text leader line. In the example to the left, the tiny parcel has code "Y24321". The large parcel "Y21234" has subparcels "Y21234.a", "Y21234.b", and "Y21234.c". An inactive code is used to indicate the code that will be assigned to a subparcel when it is sold. In the example, subparcel "Y21234.b" will become parcel "X00096". A point code is used for a property that has no land. The location of the property is marked with a square symbol, and the code for the point is at the end of a leader line. In the example, "Y25678" is a point code. If a code is not in the grandlist it has a yellow highlight.

Town of Richmond Vermont
January 8, 2024
Page 7

The list below gives for each visible map code the owner from the grandlist current on the map date. The acres are calculated from the map polygons. If a parcel contains multiple polygons, the acres value is the total size, and the number enclosed in parentheses is the count of polygons in the parcel. If a property has no land, the acres are not shown, and the code is in blue.

Code	Cell	Acres	Owner
BR0257	B6	1.07	PALMER NATHAN J
BR0278	B6	1.07	PALMER NATHAN J (VOLUNTEERS GRE
BR0401	D5	22.25	RICHMOND TOWN OF (VOLUNTEERS GRE
BR0401.1	B6	3.63	BRESSOR GARY T
BR0401.2	B6	1.76	BRESSOR GARY T
BR0401.1c	F6	7.53	BRESSOR GARY T
BR0430	B6	0.05	RICHMOND TOWN OF (PUMPING STATION)
BR0431	F6	2.01	RICHMOND HISTORICAL SOCIETY
BR0457	F5	0.71	RICHMOND HISTORICAL SOCIETY
BR0506	B5	0.84	COLLIEN PAUL H
BR0520	B5	0.72	MERLINSKY LLC
BR0524	B5	0.65	MATHER KATHLEEN
BR0562	B5	1.12	BRESSOR GARY T
BS0088	I4	1.62	MILLER RAYMOND P & CARLA J
BS0091	I3	1.10	HUNTON/GENT FAMILY LIVING TRUST
BS0111	I3	0.97	LAFAMME WILFRED E & CARMEN U
BS0137	I4	4.24	FORTUNE FREDERICK & PAULINE LE
BS0141	I4	2.40	HARRIS MARY
BU0120	A6	15.19	MCCARTHY GENE R & LINDA TRS
CD0433	G1	61.01	FARR SUMNER
CD0444	F5	0.08	WELLS EDWARD & SUSAN
CO0090	F5	0.95	BUTLER DE FOREST REV LIVING TRUST
CO0091	F6	0.25	SPRAND ALBERT & LAURIE
CO0105	F6	0.24	PRINCE DAVID & AUCIE
CO0110	F6	0.26	BROWN KELLY
CO0124	F6	0.26	BRAVES CHRISTOPHER & DELANA
CO0142	F6	0.71	MERRITT WILLIAM T & MCINTYRE, CATHE
CO0200	F6	0.41	URBANK GREGORY & ELISABETE
CO0280	I5	205.05	PRESTON WILLIAM & DEBORAH
CO0288	F6	2.63	BROWN LOGAN HAMPTON & MARIA VARE
CO0314	F7	0.56	SHALLOW JIM & CAROL
CO0333.1	F7	0.85	NEVERSKY NICK
CO0340	F7	0.81	YOUNG BERNARD
CO0359	F7	0.75	KORY LISA
CO0366	F7	0.86	WATERMAN MARTHA
CO0388	F7	0.89	MONTGOMERY-ROSE KYLE J
CO0393	F7	0.89	MYOTT RAYMOND & ROSENE
CO0405	F7	24.58(3)	THE NATURE CONSERVANCY
CO0405.b	F7	2.05	THE NATURE CONSERVANCY
CO0405.c	F7	1.29	THE NATURE CONSERVANCY
CO0405.d	F7	2.29	THE NATURE CONSERVANCY
CO0488	F7	1.89	RICHMOND TOWN OF (ST MARYS CEME
CO0550	I7	97.88(2)	BARRETT FREDERICK M & MICHAEL J
CO0550.1	I7	83.95	BARRETT FREDERICK M & MICHAEL J
CO0550.2	F8	14.14	BARRETT FREDERICK M & MICHAEL J
CO0672	G8	16.64(2)	BARRETT FREDERICK M & MARIA FR
CO0672.a	G8	12.50	BARRETT FREDERICK M & MARIA FR
CO0672.b	F9	4.14	BARRETT FREDERICK M & MARIA FR
CO0810	G9	1.40	MARLAND
CO0861	F9	2.01	BULJAGA RAY & CAROL
CO0910	I9	370.52(4)	COCHRAN FAMILY LLC
CO0910.a	I9	341.50	COCHRAN FAMILY LLC
CO0910.b	F9	1.12	COCHRAN FAMILY LLC
CS0002	D5	42.60(5)	ALEXANDER CHRISTA C
CS0092.a	D5	30.60	ALEXANDER CHRISTA C
CS0092.b	D8	0.08	ALEXANDER CHRISTA C
CS0092.c	D5	9.79	ALEXANDER CHRISTA C
EM0295	D9	49.16(2)	WARD BARBARA J & GEORGE C
EM0295.a	D9	46.84	WARD BARBARA J & GEORGE C
EM0295.b	D9	2.32	WARD BARBARA J & GEORGE C
EM0295.c	D9	0.00	WARD BARBARA J & GEORGE C
EM0624	B9	0.58	LEGERE SHANNON S
EM0664	F9	19.82(3)	GARRIS JAMES J
EM0664.a	F9	11.20	GARRIS JAMES J
FR0021	F5	0.60(2)	NOTCH ROAD PARTNERS LLC
FR0021.1	F5	0.28	NOTCH ROAD PARTNERS LLC
FR0021.2	F5	0.32	NOTCH ROAD PARTNERS LLC
FR0061	F5	1.70	STERLING HOUSE LLC
FR0065	F4	0.01	HARGREN MARY A
FR0067	F4	0.01	PAVELOCK KRISTEN
FR0069	F4	0.01	THOMAS NANCY
FR0071	F4	0.01	THOMAS ERIC S
FR0073	F4	0.01	TUDOR WENDY
FR0075	F4	0.01	COMANA RENEE S
FR0077	F4	0.01	MILAZZO JON T
FR0079	F4	0.01	DISAMARINO RACHEL
FR0099	F4	0.01	FREEBERN RYAN N & SARAH M
FR0101	F4	0.01	MELN JOHN CHRISTOPHER
FR0103	F4	0.01	FRANCIS DEBRA M
FR0105	F4	0.01	COLLINS CHRISTOPHER L
FR0107	F4	0.85	FRYBA JEFFREY
FR0185	I4	17.74	BROUARD BEBENE
HI0050	F1	3.02	LEFRANCOIS BAPTISTE CHRISTIAN TRUSTE
HI0107	F1	10.65	RODZIENSKI MELANIE L & RONALD W
HI0246	F1	5.20	DARLING KYLE P
HI0290	B1	5.04	CASSEL SOPHIA
HI0664	B2	1.05	CASSEL SOPHIA
HI0673	B2	2.01(2)	CASSEL SOPHIA
HI0673.a	B2	0.97	CASSEL SOPHIA
HI0673.b	B2	0.95	CASSEL SOPHIA
HI0688	B2	0.75	WILKINSON HOLLY
HI0900	B2	0.91	SMITH DARRELL
HI0932	A8	2.00	COCCHINI MONICA
HI0960	A7	2.19	BESSETT KEVIN
HI0935	A8	4.97	CRABTREE LAWE W & JUDY TRS
HI0923	F5	0.83	MOLTZ JAY T
HI0948	F5	0.49	BOYLE JOHN B REVOCABLE TRUST
HI0061	F5	0.05	MILANO JOANNE
HI0064	F5	1.00	O'BRIEN JAMES
HI0065	F5	0.06	HILLIERY STEVENY MANAGEMENT, LLC
HI0071	F5	0.08	VAUGHN MICHAEL LL
HI0072	F5	0.50	HEGG LOGAN
HI0082	F5	1.06	82 HUNTINGTON ROAD LLC
HI0083	F5	0.16	83 HUNTINGTON ROAD LLC
HI0122	B5	1.01	FARR PEGGY M REVOCABLE TRUST
HI0205	F4	0.27	CONSOLIDATED COMMUNICATIONS OF VT
HI0231	F4	506.66(6)	FARR PEGGY M REVOCABLE TRUST
HI0231.a	B3	123.19	FARR PEGGY M REVOCABLE TRUST
HI0231.b	F4	73.56	FARR PEGGY M REVOCABLE TRUST
HI0231.c	F4	30.49	FARR PEGGY M REVOCABLE TRUST
HI0231.d	C4	72.18	FARR PEGGY M REVOCABLE TRUST
HI0231.e	A5	21.67	FARR PEGGY M REVOCABLE TRUST
HI0231.f	B1	186.56	FARR PEGGY M REVOCABLE TRUST
HI0400	F3	1.54	FARR ASHLEY
HI0295	G2	15.21	MARQUE ROBERT
HI1150	H2	10.69	FISHER NICHOLAS & ELIZABETH
HI1153	H2	3.26	WILKINSON HOLLY
HI1177	H3	0.76	HIGGINS TYLER A & ABIGAIL R
HI1190	H2	1.87	MARTIN SONYA
HI1232	H3	2.06	BREKERS MATTHEW S
HI1257	H3	2.43	WILLIAMS SHAWN P
HI1259	H3	1.23	PATLICK MICHAEL J
HI1274	H3	1.93	BORMANN PETER E REV TRUST
HI1398	I3	0.85	HARDY DEBORAH J
HI1464	I3	1.98	KWIK MATTHEW C
HI0001	F5	1.15	HUSSEY THOMAS J & CORINNA L
HI0071	B2	3.03	VALYOU JAMIE & LISA
HI0180	G1	9.92	SWIFT HERBERT
HI0219	H1	1.04	HOLLENSCH JONATHAN
HI0282	H1	1.45	LANDIS GWENDOLYNN J & JOHN
HI0291	H1	0.93	LEE CASEY H
HI0319	H1	0.85	WYMAN THEODORE P & BARBARA S
HI0328	H1	0.81	BURCHER TIMOTHY
HI0449	H1	2.77(2)	SPENCE ELEANOR M TRUSTEE
HI0494	H1	1.89	SPENCE ELEANOR M TRUSTEE
HI0494.a	H1	0.87	SPENCE ELEANOR M TRUSTEE
JB0676	A1	11.88	GALLO EDWARD A & DEBORAH
JB0694	A1	5.42	IAN A F STOKES REVOCABLE TRUST
JB0698	A2	11.65	ARNDT STEVEN B
JB0819	A2	1.87	CRUICK JAMES R
JB0888	A2	2.20	MCGLOU KATHY A
JB0830	A2	6.91	AKEN MARK A AND ALISON D
JB0947	A3	1.94(2)	ROSENFELD MICHAEL G
JB0947.a	A3	1.52	ROSENFELD MICHAEL G
JB0947.b	A3	0.42	ROSENFELD MICHAEL G
JB1002	B1	84.25	MORIENSEN DAVID
JB1081	B3	1.27	PARKER RICHARD C
JB1102	B3	1.01	CROSS GAYLA
JB1104	B2	1.01	CROSS PAUL A & KAREN J
JB1127	B3	6.27	HECMOVICH THOMAS J
JB1140	B3	1.03	FRONELL CHRISTOPHER M
JB1172	B3	0.98	FRONELL DUSTIN
JB1242	C2	1.01	MCCONNELL WILLIAM R
JB1260	C2	2.10	WALYOU DIANE E
JB1316	C3	1.66	SHATNEY THOMAS W & SHARON ANNE
JB1450	C2	31.34	WHITMAN LARS M TRUST
JC0200	G7	27.61	ALEXANDER CHRISTA C
JR0591	A7	1.12(2)	RICHMOND TOWN OF (WATER TOWER)
JR0591.1	A7	0.83	RICHMOND TOWN OF (WATER TOWER)
JR0591.2	A7	0.29	RICHMOND TOWN OF (WATER TOWER)
JR0700	A7	1.17	TOWN OF RICHMOND
JR0720	I3	1.02	BROCKE JONATHAN STEPHEN
JR0841	I3	1.16	DANIS KENNETH R
JR0868	I3	1.59	BRADLEY CHRISTIAN
JR0103	I3	1.17	CARTER MELISSA
JR0106	I3	2.01	BARNES DOUGLAS W
JR0159	I3	1.09	ROSS THOMAS & ALISON
JR0179	I3	0.93	SANTOR JONATHAN G
JR0204	I3	2.96	KENNEDY RAFAEL
JR0295	I2	4.03	HARRISON CONSTANCE R
JR0141	I1	11.61	THOMSON PATRICIA ANNE LIVING TRUST
JR0142	I1	5.63	WATSON BONNIE P FAMILY TRUST
JR0222	I1	4.36	WATSON VICKI L
JR0235	I1	9.93	MOWER EMILY
JR0276	I1	10.14	HOAR BRUCE & ALYSON
JR0291	I1	11.82	YOUNGBERG BRIAN B & SHERI L
JR0300	H1	0.94	KLEIN JONATHAN
JR0347	I2	9.49	KLEIN JONATHAN
JR0303	A4	0.93	NX0025
JR0305	B9	37.91	NX0025
JR0448	A5	18.47	POLEY DENIS J
JR0804	B5	0.80	ESSERMAN LAUREN
JR0846	B5	0.97	LAWNEY BRIAN
JR0922	F5	0.06	FEENAN ROSE C
JR0924	F5	0.07	HALLMAN EUGENE C LE
JR0926	F5	5.13	FEASIBLE WINDOM LLC



This map is for listing purposes only. It is not to be used for description or conveyance.

Non-parcel Lines	Subparcel Lines	Parcel Lines	Property Codes
Public Road Centerline	Normal Subparcel Line	Town Line	Public Auto Road Edge
Private Road Centerline	Stream Centerline	Normal Parcel Line	Public Private Road Edge
Railroad Centerline	Water Body Edge	Stream Centerline	Class 4 Road (C4) (or Legal Trail (L1))
Stream Centerline		Water Body Edge	Private Road Centerline
Page Edge			
Z-hook			

The map contains 4 types of codes: parcel codes, subparcel codes, inactive codes, and point codes. A parcel code is used for a parcel with a single polygon. A subparcel code is used for a polygon that is part of a multi-polygon parcel; the code is in the same format as the parcel code with the addition of a trailing comma and lowercase letter to make the code unique. A code applies to the polygon containing the lower left corner of the text or the end of the text leader line. In the example to the left, the tiny parcel has code 'Y24321'. The large parcel 'Y21234' has subparcels 'Y21234.a', 'Y21234.b', and 'Y21234.c'. An inactive code is used to indicate the code that will be assigned to a subparcel when it is sold. In the example, subparcel 'Y21234.b' will become parcel 'XX0045'. A point code is used for a property that has no land. The location of the property is marked with a square symbol, and the code for the point is at the end of a leader line. In the example, 'Y23678' is a point code. If a code is not in the grandlist it has a yellow highlight.

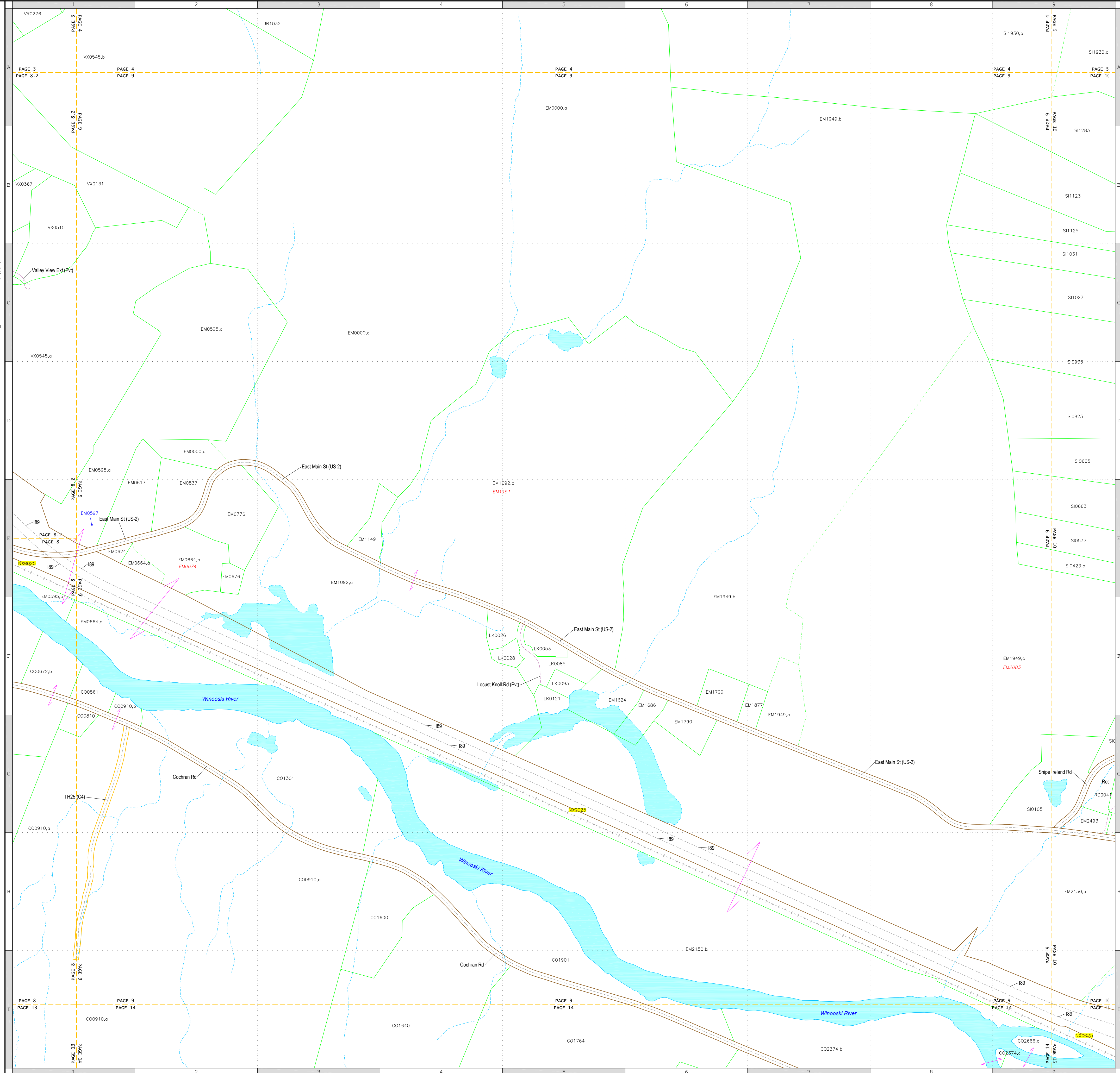
Town of Richmond Vermont
January 8, 2024
Page 8

The list below gives for each visible map code the owner from the grandlist current on the map date. The acres are calculated from the map polygons. If a parcel contains multiple polygons, the owner value is the total size, and the number enclosed in parentheses is the count of polygons in the parcel. If a property has no land, the acres are not shown, and the code is in blue.

Code	Cell	Acres	Owner	Code	Cell	Acres	Owner
B0024	E4	0.30	BAKERVILLE LLC	LC0171	B5	0.58	DEVAUX NANCY
B0025	E4	0.30	POELMANN FAMILY TRUST	LC0179	B5	0.36	DEHOND ANDREW B
B0026	E4	0.26	GAVIN JOHN & LYNE	ML0029	E4	0.44	LUTHY MAXWELL
B0027	E4	0.18	CHASE ROBERT & JACQUELINE	ML0031	E4	0.75(2)	HEALY DAVID M & PATRICIA E
B0028	E4	0.33	CHASE ROBERT & JACQUELINE	ML0031.0	E4	0.34	HEALY DAVID M & PATRICIA E
B0029	E4	0.22	CHASE ROBERT & JACQUELINE	ML0031.1	E4	0.41	HEALY DAVID M & PATRICIA E
B0030	E4	0.22	CHASE ROBERT & JACQUELINE	ML0065	E4	1.19(2)	IV & V CORPORATION
B0031	E4	0.34	CHASE ROBERT & JACQUELINE	ML0065.0	E4	0.54	IV & V CORPORATION
B0032	E4	0.22	CHASE ROBERT & JACQUELINE	ML0111	E5	0.21	IV & V CORPORATION
B0033	E4	0.22	CHASE ROBERT & JACQUELINE	ML0111.0	E5	0.21	WADLINGTON FREDERICK & ANDREA W
B0034	E5	0.22	CHASE ROBERT & JACQUELINE	ML0025	E5	37.91	CLARK JENNIFER F
B0035	E5	0.44	CHASE ROBERT & JACQUELINE	NX0048	F3	18.47	
B0036	C4	3.06	RICHMOND TOWN OF (BROWNS CT BALL	NX0050	C2	0.48	
B0037	C5	0.63	BRUSHAL KRISTE L	PS0046	C2	0.97	LAWNEY BRIAN
B0038	C4	0.46	OLIVER ALAN	PS0047	C4	0.33	NGFA OF VT
B0039	D4	0.51	GMS MARK S & DONNA	PS0048	C4	0.31	23 PLEASANT LLC
B0040	D4	0.29	WOLCOTT CHERYL L	PS0049	C5	0.23	LAIDIE ANNIE E
B0041	D4	0.49	FRATT SAMUEL M & ALYSON V	PS0050	C4	0.46	ESCHHOLZ WILLIAM & JULIE
B0042	C4	0.13	DUBILET ROBERT F & SHARON E	PS0051	C5	0.29	RANNETT TERRANCE R & JOANNE
B0043	D4	0.37	HAMMOND JASON	PS0052	C5	0.28	MCCREVEY SHARON M
B0044	D4	0.68	HAMMOND JASON	PS0053	C5	0.18	SMITH JENNIFER
B0045	D4	0.29	JARRETT GABRIEL	PS0054	C5	0.25	PAULSEN MARSHALL J & GRETHEN C
B0046	D4	0.34	MURTOFT LAURA A	PS0055	C5	0.17	HAUF PAUL & AMY
B0047	C3	0.81	MORRIS JANET	PS0056	C5	0.19	SAGAR TODD J
B0048	D3	0.22	MARSHALL JANE & CAROLYN	PS0101	C5	0.14	WRIGHT ELIZABETH C
B0049	F4	0.11	TRIPLE DOUBLE, LLC	PS0103	C5	0.15	OSTERMAN JASON R
B0050	F5	0.17	RICHMOND TOWN OF (PARKING LOT)	PS0110	C5	0.23	WINTERSTEIN LIVING TRUST
B0051	F4	0.07	CHOCARD YACHT CLUB LLC	PS0113	C5	0.35	MORIN DANIELE
B0052	F4	0.11	SWEET SUITES VERMONT LLC	PS0114	B5	0.71	MAOK MICHAEL J & LINDA L
B0053	F4	0.17	NAGATOMI PLAZA LLC	RR0015	D4	0.30	HINTZE ROBERT
B0054	F5	0.16	ZACHARY REVOC LIVING TRUST, COMM	RR0031	G4	0.11	LYONS TOBY W & DONNA J
B0055	F5	0.16	ZACHARY REVOC LIVING TRUST, COMM	RR0043	G3	0.20	CURTIS PETER & MARGARET
B0056	F5	0.25	ZACHARY REVOC LIVING TRUST, COMM	RR0053	G3	0.20	NOYES PROPERTIES LLC
B0057	F4	0.08	IN THE BLOCK LLC	RR0056	G3	1.13(2)	NOYES W DANIEL & LOLA M
B0058	F4	0.11	NORTH STAR LODGE #12	RR0056.0	G4	0.78	NOYES W DANIEL & LOLA M
B0059	G4	0.27	NOWAK REAL ESTATE LLC	RR0056.0	G3	0.35	NOYES W DANIEL & LOLA M
B0060	G4	0.94	RICHMOND TOWN OF (BRIDGE ST CEMET	RR0065	G3	0.21	65 RAILROAD LLC
B0061	H4	0.48	RICHMOND FREE LIBRARY	RR0065.0	G3	0.17	65 RAILROAD LLC
B0062	G3	0.53	RAND MATTHEW D	RR0069	G3	0.02	RENSCHMIDT SANDRA E TRUST
B0063	H3	1.70	RICHMOND TOWN OF (TOWN CENTER)	RR0071	G3	0.02	DRUM DAVID
B0064	H3	0.86	WAN DUYN JAMES	RR0079	F3	1.08	NOYES FAMILY LLC
B0065	H3	0.64	VERMONT LAND TRUST INC	RR0113	F3	0.71	RICHMOND HOME SUPPLY INC
B0066	H3	0.25	LANCHING WILKINS	RR0123	F3	1.98	RICHMOND VILLAGE HOUSING PARTNERSH
B0067	H3	0.35	CONNELLY BOUC	RR0160	F3	0.75	ALL FIVE SERVICES INC
B0068	I4	2.89	DWIVE WENDALL & SHARON	RR0198	E3	2.51	NOYES PROPERTIES LLC
B0069	I4	1.54(2)	PALMER NATHAN J	RR0216	F2	0.50	RICHMOND RESCUE INC
B0070	I4	0.48	PALMER NATHAN J	SH0125	A4	8.25(2)	MOUNT MANSFIELD UNIFIED SCHOOL DIS
B0071	I4	1.07	PALMER NATHAN J	SH0125.0	A4	7.69	MOUNT MANSFIELD UNIFIED SCHOOL DIS
B0072	I3	2.25	RICHMOND TOWN OF (VOLUNTEERS GRE	SH0125.0	A5	0.55	MOUNT MANSFIELD UNIFIED SCHOOL DIS
B0073	I2	12.91(3)	BRESSON GARY T	SH0173	A3	15.53	CAMELTS HUMP MIDDLE SCHOOL
B0074	I2	1.76	BRESSON GARY T	TL0021	D3	0.21	POWERS ANDREW & AMY L
B0075	I2	1.64	PARKER PAUL	TL0024	D3	0.29	ADAMS M CAROL TRUST
B0076	I2	0.24	CARMICHAEL ALISON C	TL0025	D4	0.28	SMITH RICHARD F & JEAN E
B0077	I2	0.42	CLIFFORD NORMA	TL0083	E4	0.16	SIKORA MARK E & KATHLEEN
B0078	I4	0.50	TORRE ARLENE	TL0086	D4	0.26	NICKERSON SCOTT H
B0079	I4	0.65	MCKENZIE LAM & COREY	TL1002	D3	0.31	WITERS SEAN & CHRISTINE
B0080	I4	15.19	MCCARTHY GENE R & LINDA TRS	TL1014	D4	0.27	EARLE PETER C & ANN M
B0081	I4	0.29	FITZGERALD JUDY M	TL1027	D4	0.20	NAUMANN TERENCE D
B0082	I4	0.01	MCDOWAN LINDA ANN	TL1042	D4	0.26	CIOCHOSKI ROY & INGRID
B0083	I4	0.01	CONNOR WOLAWER, MELISSA	TL1051	D4	0.14	THOMPSON MATTHEW
B0084	I4	0.52	RICHMOND CONGRESSIONAL CHURCH	TL1054	D4	0.13	THOMPSON MATTHEW
B0085	I4	0.25	RICHMOND CONGRESSIONAL CHURCH	TL1057	D4	0.13	THOMPSON MATTHEW
B0086	I4	0.25	RICHMOND CONGRESSIONAL CHURCH	TL1064	D4	0.34	KNIFFER EMILY
B0087	I4	0.25	RICHMOND CONGRESSIONAL CHURCH	TL1071	D4	0.23	DAVIS STAFFORD
B0088	I4	0.16	TRUSO CLARE M	TL1083	D3	0.29	FITZGERALD DAVID P
B0089	I4	0.24	RAMON TIMOTHY	TL1086	D3	0.28	HILL BARD R
B0090	I4	0.26	CLEARY JAMES S & JOAN A	TL2002	D3	0.38	VIGNAULT LARRY F
B0091	I4	1.02	MCCARTHY JILL C	TL2003	D3	0.23	RAMSEY JOHN E
B0092	I4	1.01	MACKAY BLAKE & MAURETA	TL2009	D3	0.38	LEE KATHLEEN K
B0093	I4	42.60(5)	ALEXANDER CHRISTA C	TL2022	D3	0.66	PURCELL JONATHAN R
B0094	I4	30.60	ALEXANDER CHRISTA C	TL2032	E2	7.18	OUR LADY OF THE HOLY ROSARY CEME
B0095	I4	0.78	ALEXANDER CHRISTA C	VR0240	A7	4.43	HANLON JOSHUA
B0096	I4	9.79	ALEXANDER CHRISTA C	VR0241	A7	4.12	PRATT WILLIAM SAMUEL
B0097	I4	1.69	ALEXANDER CHRISTA C	VX0131	C9	23.75	DESILETS RAYMOND H & JEANNE E
B0098	I4	0.44	ALEXANDER CHRISTA C	VX0170	B6	5.20	PAWLOWSKI MARCIA
B0099	I4	0.03	LAMARCHE JOANNE	VX0244	C7	7.86	DANA RICHARDS L & LAURIE W
B0100	I4	0.03	NOVOTNY KRISTIN M	VX0253	C7	5.27	TATRO KRISTI L
B0101	I4	0.03	NOVOTNY KRISTIN M	VX0257	C8	5.22	DRURY SETH & HEATHER M
B0102	I4	0.03	KATZMAN RICHARD REV TRUST AGREEME	VX0406	D7	7.38	ERIKSSON TRUSTEES JON D & LISA M
B0103	I4	0.03	KATZMAN RICHARD REV TRUST AGREEME	VX0447	D8	2.82	VOLK WESLEY
B0104	I4	0.03	BAMBRICK TERRY REVOCABLE TRUST	VX0454	D9	9.50	BRETTON RONALD
B0105	I4	0.03	BAMBRICK TERRY REVOCABLE TRUST	VX0454	D9	153.66(2)	HALVORSEN PETER J & JENNIFER A
B0106	I4	0.03	ESSERMAN LAUREN E & TRUSTEE	VX0455.0	A9	86.48	KELLEY MICHAEL F & JENNIFER A
B0107	I4	0.03	KESLER MICHAEL B	VX0455.0	A9	86.48	KELLEY MICHAEL F & JENNIFER A
B0108	I4	0.02	AUSTIN KYLE & MARGO	WL0075.a	E2	2.11	SLOPESIDE SYRUP HOLDINGS LLC
B0109	I4	0.02	AUSTIN KYLE & MARGO	WL0075.b	E2	2.11	SLOPESIDE SYRUP HOLDINGS LLC
B0110	I4	0.02	AUSTIN KYLE & MARGO	WL0075.c	E2	2.11	SLOPESIDE SYRUP HOLDINGS LLC
B0111	I4	0.02	AUSTIN KYLE & MARGO	WL0075.d	E2	2.11	SLOPESIDE SYRUP HOLDINGS LLC
B0112	I4	0.02	AUSTIN KYLE & MARGO	WL0075.e	E2	2.11	SLOPESIDE SYRUP HOLDINGS LLC
B0113	I4	0.02	AUSTIN KYLE & MARGO	WL0075.f	E2	2.11	SLOPESIDE SYRUP HOLDINGS LLC
B0114	I4	0.02	AUSTIN KYLE & MARGO	WL0075.g	E2	2.11	SLOPESIDE SYRUP HOLDINGS LLC
B0115	I4	0.02	AUSTIN KYLE & MARGO	WL0075.h	E2	2.11	SLOPESIDE SYRUP HOLDINGS LLC
B0116	I4	0.02	AUSTIN KYLE & MARGO	WL0075.i	E2	2.11	SLOPESIDE SYRUP HOLDINGS LLC
B0117	I4	0.02	AUSTIN KYLE & MARGO	WL0075.j	E2	2.11	SLOPESIDE SYRUP HOLDINGS LLC
B0118	I4	0.02	AUSTIN KYLE & MARGO	WL0075.k	E2	2.11	SLOPESIDE SYRUP HOLDINGS LLC
B0119	I4	0.02	AUSTIN KYLE & MARGO	WL0075.l	E2	2.11	SLOPESIDE SYRUP HOLDINGS LLC
B0120	I4	0.02	AUSTIN KYLE & MARGO	WL0075.m	E2	2.11	SLOPESIDE SYRUP HOLDINGS LLC
B0121	I4	0.02	AUSTIN KYLE & MARGO	WL0075.n	E2	2.11	SLOPESIDE SYRUP HOLDINGS LLC
B0122	I4	0.02	AUSTIN KYLE & MARGO	WL0075.o	E2	2.11	SLOPESIDE SYRUP HOLDINGS LLC
B0123	I4	0.02	AUSTIN KYLE & MARGO	WL0075.p	E2	2.11	SLOPESIDE SYRUP HOLDINGS LLC
B0124	I4	0.02	AUSTIN KYLE & MARGO	WL0075.q	E2	2.11	SLOPESIDE SYRUP HOLDINGS LLC
B0125	I4	0.02	AUSTIN KYLE & MARGO	WL0075.r	E2	2.11	SLOPESIDE SYRUP HOLDINGS LLC
B0126	I4	0.02	AUSTIN KYLE & MARGO	WL0075.s	E2	2.11	SLOPESIDE SYRUP HOLDINGS LLC
B0127	I4	0.02	AUSTIN KYLE & MARGO	WL0075.t	E2	2.11	SLOPESIDE SYRUP HOLDINGS LLC
B0128	I4	0.02	AUSTIN KYLE & MARGO	WL0075.u	E2	2.11	SLOPESIDE SYRUP HOLDINGS LLC
B0129	I4	0.02	AUSTIN KYLE & MARGO	WL0075.v	E2	2.11	SLOPESIDE SYRUP HOLDINGS LLC
B0130	I4	0.02	AUSTIN KYLE & MARGO	WL0075.w	E2	2.11	SLOPESIDE SYRUP HOLDINGS LLC
B0131	I4	0.02	AUSTIN KYLE & MARGO	WL0075.x	E2	2.11	SLOPESIDE SYRUP HOLDINGS LLC
B0132	I4	0.02	AUSTIN KYLE & MARGO	WL0075.y	E2	2.11	SLOPESIDE SYRUP HOLDINGS LLC
B0133	I4	0.02	AUSTIN KYLE & MARGO	WL0075.z	E2	2.11	SLOPESIDE SYRUP HOLDINGS LLC
B0134	I4	0.02	AUSTIN KYLE & MARGO	WL0075.aa	E2	2.11	SLOPESIDE SYRUP HOLDINGS LLC
B0135	I4	0.02	AUSTIN KYLE & MARGO	WL0075.ab	E2	2.11	SLOPESIDE SYRUP HOLDINGS LLC
B0136	I4	0.02	AUSTIN KYLE & MARGO	WL0075.ac	E2	2.11	SLOPESIDE SYRUP HOLDINGS LLC
B0137	I4	0.02	AUSTIN KYLE & MARGO	WL0075.ad	E2	2.11	SLOPESIDE SYRUP HOLDINGS LLC
B0138	I4	0.02	AUSTIN KYLE & MARGO	WL0075.ae	E2	2.11	SLOPESIDE SYRUP HOLDINGS LLC
B0139	I4	0.02	AUSTIN KYLE & MARGO	WL0075.af	E2	2.11	SLOPESIDE SYRUP HOLDINGS LLC
B0140	I4	0.02	AUSTIN KYLE & MARGO	WL0075.ag	E2	2.11	SLOPESIDE SYRUP HOLDINGS LLC
B0141	I4	0.02	AUSTIN KYLE & MARGO	WL0075.ah	E2	2.11	SLOPESIDE SYRUP HOLDINGS LLC
B0142	I4	0.02	AUSTIN KYLE & MARGO	WL0075.ai	E2	2.11	SLOPESIDE SYRUP HOLDINGS LLC
B0143	I4	0.02	AUSTIN KYLE & MARGO	WL0075.aj	E2	2.11	SLOPESIDE SYRUP HOLDINGS LLC
B0144	I4	0.02	AUSTIN KYLE & MARGO	WL0075.ak	E2	2.11	SLOPESIDE SYRUP HOLDINGS LLC
B0145	I4	0.02	AUSTIN KYLE & MARGO	WL0075.al	E2	2.11	SLOPESIDE SYRUP HOLDINGS LLC
B0146	I4	0.02	AUSTIN KYLE & MARGO	WL0075.am	E2	2.11	SLOPESIDE SYRUP HOLDINGS LLC
B0147	I4	0.02	AUSTIN KYLE & MARGO	WL0075.an	E2	2.11	SLOPESIDE SYRUP HOLDINGS LLC
B0148	I4	0.02	AUSTIN KYLE & MARGO	WL0075.ao	E2	2.11	SLOPESIDE SYRUP HOLDINGS LLC
B0149	I4	0.02	AUSTIN KYLE & MARGO	WL0075.ap	E2	2.11	SLOPESIDE SYRUP HOLDINGS LLC
B0150	I4	0.02	AUSTIN KYLE & MARGO	WL0075.aq	E2	2.11	SLOPESIDE SYRUP HOLDINGS LLC
B0151	I4	0.02	AUSTIN KYLE & MARGO	WL0075.ar	E2	2.11	SLOPESIDE SYRUP HOLDINGS LLC
B0152	I4	0.02	AUSTIN KYLE & MARGO	WL0075.as	E2	2.11	SLOPESIDE SYRUP HOLDINGS LLC
B0153	I4	0.02	AUSTIN KYLE & MARGO	WL0075.at	E2	2.11	SLOPESIDE SYRUP HOLDINGS LLC
B0154	I4	0.02	AUSTIN KYLE & MARGO	WL0075.au	E2	2.11	SLOPESIDE SYRUP HOLDINGS LLC
B0155	I4	0.02	AUSTIN KYLE & MARGO	WL0075.av	E2	2.11	SLOPESIDE SYRUP HOLDINGS LLC
B0156	I4	0.02	AUSTIN KYLE & MARGO	WL0075.aw	E2	2.11	SLOPESIDE SYRUP HOLDINGS LLC
B0157	I4	0.02	AUSTIN KYLE & MARGO	WL0075.ax	E2	2.11	SLOPESIDE SYRUP HOLDINGS LLC
B0158	I4	0.02	AUSTIN KYLE & MARGO	WL0075.ay	E2	2.11	SLOPESIDE SYRUP HOLDINGS LLC
B0159	I4	0.02	AUSTIN KYLE & MARGO	WL0075.az	E2	2.11	SLOPESIDE SYRUP HOLDINGS LLC
B0160	I4	0.02	AUSTIN KYLE & MARGO	WL0075.ba	E2	2.11	SLOPESIDE SYRUP HOLDINGS LLC
B0161	I4	0.02	AUSTIN KYLE & MARGO	WL0075.bb	E2	2.11	SLOPESIDE SYRUP HOLDINGS LLC
B0162	I4	0.02	AUSTIN KYLE & MARGO	WL0075.bc	E2	2.11	SLOPESIDE SYRUP HOLDINGS LLC
B0163	I4	0.02	AUSTIN KYLE & MARGO	WL0075.bd	E2	2.11	SLOPESIDE SYRUP HOLDINGS LLC
B0164	I4	0.02	AUSTIN KYLE & MARGO	WL0075.be	E2	2.11	SLOPESIDE SYRUP HOLDINGS LLC
B0165	I4	0.02	AUSTIN KYLE & MARGO	WL0075 bf	E2	2.11	SLOPESIDE SYRUP HOLDINGS LLC
B0166	I4	0.02	AUSTIN KYLE & MARGO	WL0075.bb	E2	2.11	SLOPESIDE SYRUP HOLDINGS LLC
B0167	I4	0.02	AUSTIN KYLE & MARGO	WL0075.bc	E2	2.11	SLOPESIDE SYRUP HOLDINGS LLC
B0168	I4	0.02	AUSTIN KYLE & MARGO	WL0075.bd	E2	2.11	SLOPESIDE SYRUP HOLDINGS LLC
B0169	I4	0.02	AUSTIN KYLE & MARGO	WL0075.be	E2	2.11	SLOPESIDE SYRUP HOLDINGS LLC
B0170	I4	0.02	AUSTIN KYLE & MARGO	WL0075 bf	E2	2.11	SLOPESIDE SYRUP HOLDINGS LLC
B0171	I4	0.02	AUSTIN KYLE & MARGO	WL0075.bb	E2	2.11	SLOPESIDE SYRUP HOLDINGS LLC
B0172	I4	0.02	AUSTIN KYLE & MARGO	WL0075.bc	E2	2.11	SLOPESIDE SYRUP HOLDINGS LLC
B0173	I4	0.02					

The list below gives for each visible map code the owner from the grandlist current on the map date. The acres are calculated from the map polygons. If a parcel contains multiple polygons, the acres value is the total size, and the number enclosed in parentheses is the count of polygons in the parcel. If a property has no land, the acres are not shown, and the code is in blue.

Code	Acres	Owner
CO0672	16.64(2)	BARRETT FREDERICK M & MARIA FR
CO0810	4.14	BARRETT FREDERICK M & MARIA FR
CO0810	1.40	MARLAND DAWN
CO0861	2.01	BULLAGA RAY & CAROL
CO0910	570.52(4)	COCHRAN FAMILY LLC
CO0910	11	341.50 COCHRAN FAMILY LLC
CO0910	11	1.12 COCHRAN FAMILY LLC
CO1301	31.15	RICHMOND TOWN OF (OVERRUCKERS)
CO1600	9.69	AJEF MATTHEW J LIVING TRUST
CO1640	14	61.50 CABRERA ANDY
CO1764	58.33	COMLES RICHARD M
CO1901	24.15	RICHMOND LAND TRUST, INC
CO2374	69.05(3)	KEMP CHRISTA R
CO2374	17	32.78 KEMP CHRISTA R
CO2374	19	0.24 KEMP CHRISTA R
CO2666	77.22(9)	HOLLE MARY B & RICHARD R
CO2666	19	1.74 HOLLE MARY B & RICHARD R
EM0000	379.69(2)	TOWN OF RICHMOND
EM0000	3	378.85 TOWN OF RICHMOND
EM0000	D2	2.84 TOWN OF RICHMOND
EM0595	49.16(2)	WARD BARBARA J & GEORGE C
EM0595	D1	46.84 WARD BARBARA J & GEORGE C
EM0595	E1	2.32 WARD BARBARA J & GEORGE C
EM0597	E2	6.24 DYER MATTHEW A
EM0617	E1	0.58 LESERE SHANNON S
EM0664	E1	19.82(3) GARRIS JAMES
EM0664	E2	1.17 GARRIS JAMES J
EM0664	E2	7.45 GARRIS JAMES J
EM0664	F1	11.20 GARRIS JAMES J
EM0676	E2	1.03 POLLUN PATRICIA
EM0776	E2	8.84 WOOD ERIC ADAM
EM0837	E2	0.14 PARENTE ELYSE M
EM1092	192.23(2)	HENNESSEY & WHITING TRUST
EM1092	E3	65.68 HENNESSEY & WHITING TRUST
EM1092	E5	124.55 HENNESSEY & WHITING TRUST
EM1149	E3	2.64 WOOD ERIC A
EM1624	F5	4.97 PRATT TRAVIS B
EM1686	F6	2.56 PRATT JAROD
EM1790	G6	3.10 PRATT DARIN
EM1799	F6	3.01 HERTILIA ARTHUR D
EM1877	F7	1.40 COMLES CRAIG S
EM1949	380.00(3)	VERMONT YOUTH CONSERVATION CORPS
EM1949	G7	6.09 VERMONT YOUTH CONSERVATION CORPS
EM1949	B6	202.34 VERMONT YOUTH CONSERVATION CORPS
EM1949	C9	172.57 VERMONT YOUTH CONSERVATION CORPS
EM2150	213.36(3)	P & P SEPTIC SERVICE INC
EM2150	H9	129.26 P & P SEPTIC SERVICE INC
EM2150	H6	74.52 P & P SEPTIC SERVICE INC
EM2493	G9	1.49 SENNING SOPHIA
JR1032	A3	30.45 BENNET LESLIE
LK0026	F4	1.66 FETERMAN DYLAN P TRUSTEE
LK0028	F5	1.01 FLOYD JAMES E
LK0053	F5	1.38 ROWLIN TRAVIS
LK0085	F5	3.72 LOCUST KNOLL HOMEOWNERS ASSOC LL
LK0093	F5	1.06 ROBINSON II JOHN A
LK0121	F5	1.29 BOSWELL JOINT REVOCABLE TRUST
NX0025	I9	37.91 WELKOWITZ JULIE A
R00041	G9	1.95 METZGER PATRICK D
SI0105	G9	10.18 METZGER PATRICK D
SI0423	B9	6.20(2) BANDY VERNON A
SI0423	B9	6.05 BANDY VERNON A
SI0537	E9	10.19 POWEL ALETTA
SI0663	E9	14.75 ROSSI OLIVIA B
SI0665	D9	14.51 REINHOLM CAROL
SI0823	D9	19.70 KATZ JARED
SI0933	D9	20.35 NEPRUD LAURA A
SI1027	C9	15.50 DAWSON EMILY S
SI1031	C9	9.80 WONG CAMERON T
SI1123	B9	17.87 ELLIOTT BRADFORD G & EILEEN I
SI1125	B9	12.10 TSOALE DEMARIS
SI1283	B9	28.10 SOLOMON ANDREW J
SI1930	A9	1384.75(7) PRELCO INC
SI1930	A9	708.43 PRELCO INC
SI1930	A9	29.39 PRELCO INC
VR0276	A1	4.13 SMITH WHITNEY
VX0131	B1	23.75 DESILETS BAYMOND H & JEANNE E
VX0367	B1	5.22 DRURY SETH & HEATHER M
VX0515	B1	9.50 BRETON RONALD
VX0545	C1	153.66(2) KELLEY MICHAEL F & JENNIFER A
VX0545	C1	67.18 KELLEY MICHAEL F & JENNIFER A
VX0545	A1	66.48 KELLEY MICHAEL F & JENNIFER A



This map is for listing and assessment purposes only. It is not to be used for description or conveyance.

Non-parcel Lines		Subparcel Lines		Parcel Lines	
Public Road Centerline	Stream Centerline	Normal Subparcel Line	Town Line	Public Auto Road Edge	Public Road Edge
Private Road Centerline	Water Body Edge	Private Road Centerline	Normal Parcel Line	Public Primitive Road Edge	Public Road Edge
Railroad Centerline	Page Edge	Stream Centerline	Stream Centerline	Case 4 Road (C4) or Legal Trail (L1)	Private Road Centerline
	Z-hook	Water Body Edge	Water Body Edge		

Property Codes	
Y21234.a	The map contains 4 types of codes: parcel codes, subparcel codes, inactive codes, and point codes. A parcel code is used for a parcel with a single polygon. A subparcel code is used for a polygon that is part of a multi-polygon parcel; the code is in the same format as the parcel code with the addition of a trailing comma and lowercase letter to make the code unique. A code applies to the polygon containing the lower left corner of the parcel or the end of the text leader line. In the example to the left, the parcel has code "Y21234". The large parcel "Y21234" has subparcels "Y21234.a", "Y21234.b", and "Y21234.c". An inactive code is used to indicate the code that will be assigned to a subparcel when it is sold. In the example, subparcel "Y21234.b" will become parcel "XX0096". A point code is used for a property that has no land. The location of the property is marked with a square symbol, and the code for the point is at the end of a leader line. In the example, "Y23678" is a point code. If a code is not in the grandlist it has a yellow highlight.

Property Codes	
Y21234.a	The map contains 4 types of codes: parcel codes, subparcel codes, inactive codes, and point codes. A parcel code is used for a parcel with a single polygon. A subparcel code is used for a polygon that is part of a multi-polygon parcel; the code is in the same format as the parcel code with the addition of a trailing comma and lowercase letter to make the code unique. A code applies to the polygon containing the lower left corner of the parcel or the end of the text leader line. In the example to the left, the parcel has code "Y21234". The large parcel "Y21234" has subparcels "Y21234.a", "Y21234.b", and "Y21234.c". An inactive code is used to indicate the code that will be assigned to a subparcel when it is sold. In the example, subparcel "Y21234.b" will become parcel "XX0096". A point code is used for a property that has no land. The location of the property is marked with a square symbol, and the code for the point is at the end of a leader line. In the example, "Y23678" is a point code. If a code is not in the grandlist it has a yellow highlight.

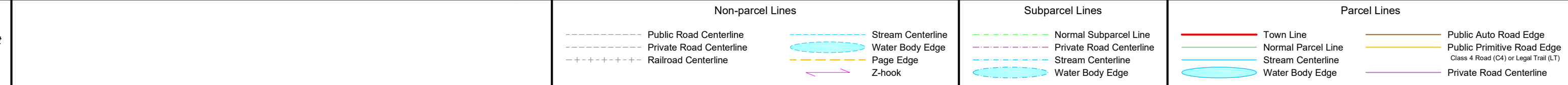
The map contains 4 types of codes: parcel codes, subparcel codes, inactive codes, and point codes. A parcel code is used for a parcel with a single polygon. A subparcel code is used for a polygon that is part of a multi-polygon parcel; the code is in the same format as the parcel code with the addition of a trailing comma and lowercase letter to make the code unique. A code applies to the polygon containing the lower left corner of the parcel or the end of the text leader line. In the example to the left, the parcel has code "Y21234". The large parcel "Y21234" has subparcels "Y21234.a", "Y21234.b", and "Y21234.c". An inactive code is used to indicate the code that will be assigned to a subparcel when it is sold. In the example, subparcel "Y21234.b" will become parcel "XX0096". A point code is used for a property that has no land. The location of the property is marked with a square symbol, and the code for the point is at the end of a leader line. In the example, "Y23678" is a point code. If a code is not in the grandlist it has a yellow highlight.

Scale 1 inch = 440 Feet

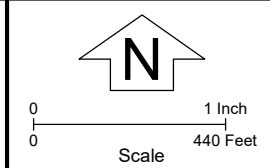
The list below gives for each visible map code the owner from the grandlist current on the map date. The acres are calculated from the map polygons. If a parcel contains multiple polygons, the acres value is the total size, and the number enclosed in parentheses is the count of polygons in the parcel. If a property has no land, the acres are not shown, and the code is in blue.

Code	Cell	Acres	Owner
BK0031	G6	2.74	SMITH LOGAN E
BK0038	G5	0.93	LELAND JAMES H & ROSEMARIE
BK0112	F5	4.09	REICHAR SUSAN G FAMILY TRUST
BK0151	G4	24.11	THOMPSON MICHAEL & REBECCA
BK0197	F5	9.99	VALENTINE CYNTHIA B
CK0015	F5	1.49(2)	FLYNN JOHN
CK0015.a	F7	1.14	FLYNN JOHN
CK0015.b	F7	0.34	FLYNN JOHN
CK0060	F7	1.10	ROY JOHN
CO2374	F7	69.05(3)	KEMP CHRISTA R
CO2374.c	I1	0.24	KEMP CHRISTA R
CO2666	I1	77.22(9)	HOLE MARY B & RICHARD R
CO2666.d	I1	1.74	HOLE MARY B & RICHARD R
ED0026	I3	1.32	GLENNON PETER J & SUSAN G
ED0066	I3	1.30	HAMLIN JOHN R
ED0102	I4	2.87	HAMLIN ARTHUR M & MARY L
EM1949	F1	360.00(3)	VERMONT YOUTH CONSERVATION CORPS
EM1949.c	F1	172.57	VERMONT YOUTH CONSERVATION CORPS
EM2150	F1	213.36(3)	P & P SEPTIC SERVICE INC
EM2150.a	H1	129.26	P & P SEPTIC SERVICE INC
EM2150.c	I2	9.57	P & P SEPTIC SERVICE INC
EM2493	G1	1.49	SENNING SOPHIA
EM2543	G2	1.49(2)	DESJARDIS RALPH E
EM2543.a	G2	1.19	DESJARDIS RALPH E
EM2543.b	G2	0.28	DESJARDIS RALPH E
EM2577	H2	0.90	DEGENE MICHAEL
EM2613	H2	0.97	WRIGHT REVOC TRUST, ROBERT & JEAN
EM2664	H2	1.74(2)	TELLSTONE BRIAN A
EM2664.a	H2	0.81	TELLSTONE BRIAN A
EM2664.b	H2	0.93	TELLSTONE BRIAN A
EM2673	H2	0.96	FRATT CHARLES D
EM2687	H2	27.34	WOOD JOHN & ELLEN
EM2735	H2	1.07	BOWEN JAMES B
EM2791	H3	1.51	FERNANDEZ VINCENT & JENNIFER
EM2849	I3	2.28	RACCOI FRANCIS
EM2902	I3	2.21	MATERIA JESSICA L
EM2905	I3	2.65	POPLAWSKI ADAM & SARA
EM2921	I4	11.58	HARBECY III EDWARD W
EM2923	I4	19.38	WEBB DENVER
EM2945	I3	5.02	
EM2950	I3	1.37	WEIR LAUREN C
LB0135	I2	11.76(4)	LABOUNTY BRUCE D & CARA JC
LB0135.a	I2	8.17	LABOUNTY BRUCE D & CARA JC
LB0135.b	I2	1.57	LABOUNTY BRUCE D & CARA JC
LB0135.c	I2	1.01	LABOUNTY BRUCE D & CARA JC
LB0135.d	I2	1.01	LABOUNTY BRUCE D & CARA JC
LP0018	G2	0.99	CROXFORD JED R
LP0065	G2	1.38	SEGEIN MOLLY
LP0118	G2	2.63(2)	ZEVELOFF SUSANNAH
LP0118.a	G2	1.43	ZEVELOFF SUSANNAH
LP0118.b	G2	1.19	ZEVELOFF SUSANNAH
LP0134	G2	2.17(2)	KRAFT ELLEN
LP0134.a	G2	1.06	KRAFT ELLEN
LP0134.b	G2	1.11	KRAFT ELLEN
LP0138	G2	0.85	DAUB BRIAN
LP0152	G2	1.14	DIOCCO SHAY
LP0176	G2	2.68	BUFORD ERNEST W
LPFRD	G2	0.97	
MD0077	H3	1.14(2)	HAMEL MARK R
MD0077.a	H3	1.03	HAMEL MARK R
MD0077.b	H3	0.11	HAMEL MARK R
MD0099	H3	1.50	WHITCOMB JAMES & EARLINE S
MD0129	H3	2.05	FURJER K & CAROLE E
MD0155	H3	9.03	JONES GREGORY
MD0196	H3	0.85	KNIGHT CARRIE
MD0199	H3	1.00	COHEN JANET
MD0202	H3	0.92	MEINHARDT JH & JEAN M
MD0401	G3	10.74	
MDFRD	H3	1.69	
NO0025	I1	37.91	
ON0086	G2	6.80	MACEACHERN KIMBERLY
ON0091	G2	1.84	HEBERT MICHAEL M & LAURA A
ON0284	G3	3.94	DAVIS NICOLE E
ON0300	F3	5.13	KIMBALL BRIAN A
ON0328	F3	1.47	KEMPTON JULIAN
ON0369	F3	6.18	MILLETTE DANA
ON0405	E3	47.54	O'NEIL MARY F TRUSTEE
ON0524	F4	9.22	SCHUELER TIMONIS
ON0546	F4	9.09	GEORGE KEITH O & ROSEMARY A
RD0041	G1	1.95	WELKOWITZ JULIE A
RD0042	G2	1.29	HAYES NANCY
SI0105	G1	10.18	METZGER PATRICK D
SI0122	G2	4.21	O'NEIL TRUSTEE MARY F
SI0299	G2	3.81	HARDOCK FAMILY REV TRUST
SI0301	F2	1.15	SPARKS CARMEN A
SI0337	F2	2.50	SIMONIS WILLIAM & TESSI
SI0374	F2	2.34	REISMAN DAVID & BARAN CATLIN JOINT
SI0389	F2	1.66	BROUARD JOSEPH A & PAMELA A
SI0420	F2	1.03	D'AMICO MARK
SI0423	F2	6.20(2)	BANDY VERNON A
SI0423.a	F2	2.15	BANDY VERNON A
SI0423.b	F2	4.05	BANDY VERNON A
SI0425	F2	1.01	BEGMAN JOHN
SI0444	F2	2.63	LANIER MARGARET A
SI0537	E1	10.19	POWELL ALETTA
SI0650	E3	9.94	BOLSHARD JOSEPH C E
SI0663	E1	14.75	ROBB OLIVIA B
SI0665	D1	14.51	REINHOLM CAROL
SI0623	D1	19.70	KATZ JARED
SI0636	D3	10.42	POWERS ANDREW & AMY L
SI0638	D3	11.74	OTT CHARLES
SI0933	D1	20.35	NEPRUD LAURA A
SI0950	C3	15.66	RABIDEAU GREGORY T
SI1012	C2	4.21	DARTON OWEN
SI1027	C1	15.50	DAWSON EMILY S
SI1031	C1	9.80	WONG CAMERON T
SI1032	C2	10.20	COMMO RONALD
SI1123	B1	17.87	ELLOTT BRADFORD G & EILEEN I
SI1125	B1	12.10	TISDALE DEANIS
SI1283	B1	26.10	SOLOMON ANDREW J
SI1285	A3	29.91(3)	STAFFORD ROBERT JR & DONNA JOINT
SI1285.a	A3	24.65	STAFFORD ROBERT JR & DONNA JOINT
SI1285.b	A3	4.16	STAFFORD ROBERT JR & DONNA JOINT
SI1285.c	A3	1.10	STAFFORD ROBERT JR & DONNA JOINT
SI1930	A5	384.75(7)	PRELCO INC
SI1930.a	A5	609.71	PRELCO INC
SI1930.b	A1	708.43	PRELCO INC
SI1930.c	B3	1.15	PRELCO INC
SI1930.d	A1	29.39	PRELCO INC
SI1930.e	A4	8.87	PRELCO INC
SR0377	I5	8.19	THEODORE DEBEK
SR0455	I5	10.69	MANNA CALEB
SR0490	I6	4.04	YOUNGMAN KEVIN & RUTH
SR0495	I5	0.73	YOUNGMAN KEVIN & RUTH
SR0517	I5	0.68	MARTELL MICHAEL P
SR0553	I5	1.68	DAWSON NICOLE
SR0607	H5	2.06	LAIDIE ROBERT E & JOAN W
SR0695	H5	9.74	FORTUNE WILLIAM G & LORNA C
SR0785	H5	2.11	RICHIELLI CAMMY
SR0829	G5	1.82	BICKNELL JOSHUA D
SR0845	H5	10.83	BLANCHARD DAVID & PRANIS & EVE &
SR0875	G6	1.23	RINEHART JOHN J
SR0943	G6	1.57	EFRING MICHELLE
SR0987	G6	0.98	BERNARD RANDALL L & GAIL
SR1145	F6	157.15	MARTIN GARY R
SR1150	F6	16.55(2)	CASWELL HENRY ET AL
SR1150.a	F6	15.26	CASWELL HENRY ET AL
SR1150.b	F6	1.29	CASWELL HENRY ET AL
SR1195	F6	2.03	MULLER JOHN ESKER
SR1275	E6	1.88	MOBBS BRET A
SR1323	E6	2.15	LAROSE DUANE E
SR1394	E7	10.21	GALE DAVID
SR1480	D6	3.38	FELLER CHLOE
SR1489	D6	10.63	FELLER AMANDA
SR1539	D6	8.30	MARTIN GARY R
SR1613	D6	9.04	KALP COURTNEY B
SR1630	D7	21.34	BURET DARCY
SR1690	C6	6.62	PETERSON ROBERT & ANNE
SR1727	C6	65.53	HARTMAN-MATSON GLENN
SR1771	C6	10.28	LEVISON R JACOB & MARCIA
SR2040	B7	87.09(2)	HARDING MARCY
SR2040.a	B7	62.30	HARDING MARCY
SR2040.b	B6	24.80	HARDING MARCY
SR2060	A7	10.90	REINER NEIL R
SR2287	A6	4.92	HEMPY SCOTT P
SR2388	A7	23.66	BUTLER PAUL B & MARY K
TB0123	H6	31.34	PAQUETTE DYLAN
TB0136	I6	10.21	PAQUETTE DYLAN
WD0050	H5	2.98	CSH VENTURES LLC
WD0220	H5	7.05	IDE DAVID & SUSAN REVOCABLE TRUST
WD0285	H4	9.22	COMEAU SCOTT A
WD0315	G4	3.26	MAGNAN SCOTT J
WD0400	G4	6.41	HARRINGTON STEPHEN P

This map is for listing and assessment purposes only. It is not to be used for description or conveyance.

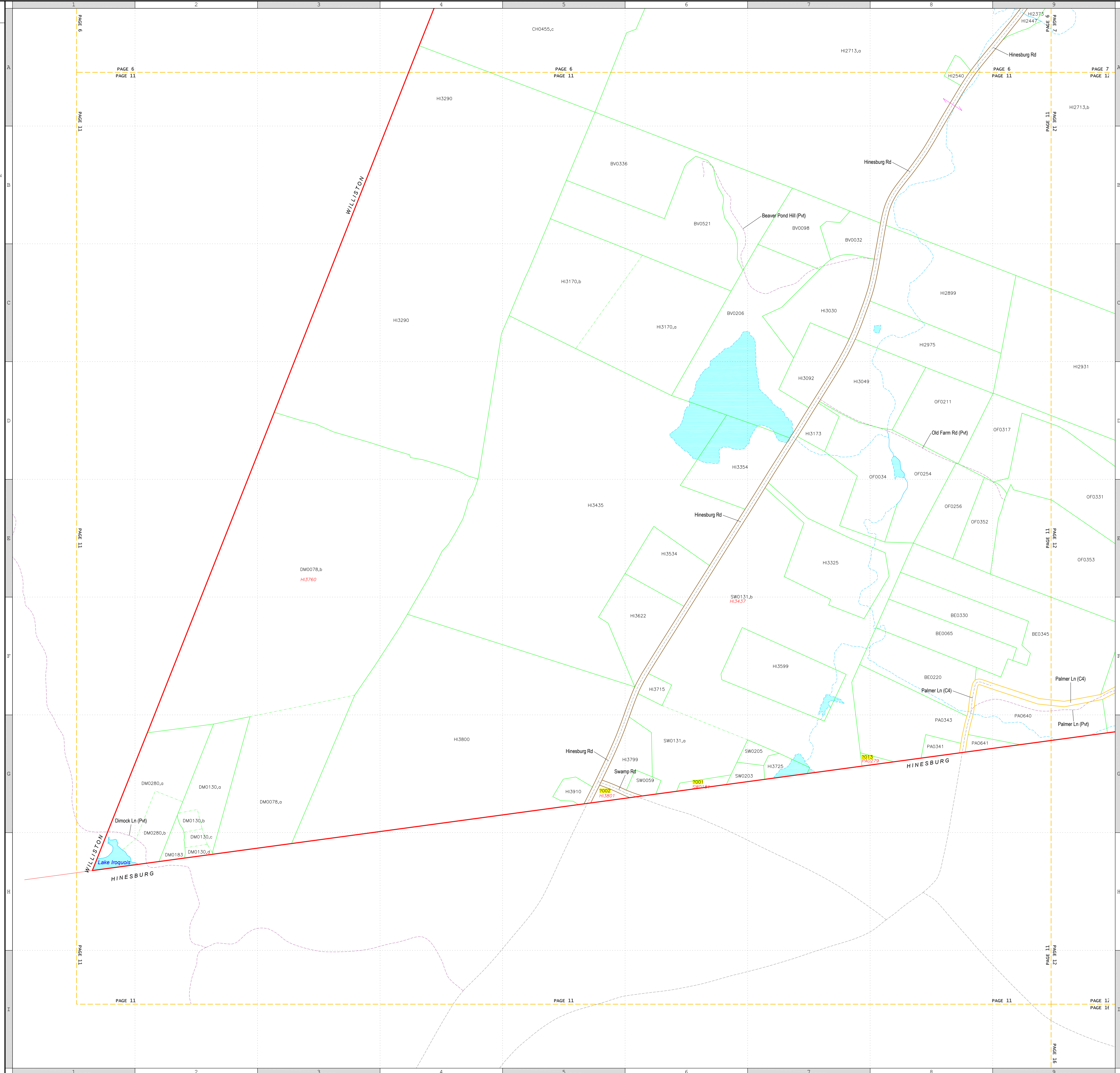


The map contains 4 types of codes: parcel codes, subparcel codes, inactive codes, and point codes. A parcel code is used for a parcel with a single polygon. A subparcel code is used for a parcel that is part of a multi-polygon parcel; the code is in the same format as the parcel code with the addition of a trailing comma and lowercase letter to make the code unique. A code applies to the polygon containing the lower left corner of the parcel or the end of the text leader line. In the example to the left, the tiny parcel has code "Y21234". The large parcel "Y21234" has subparcels "Y21234.a", "Y21234.b", and "Y21234.c". An inactive code is used to indicate the code that will be assigned to a subparcel when it is sold. In the example, subparcel "Y21234.b" will become parcel "XX0096". A point code is used for a property that has no land. The location of the property is marked with a square symbol, and the code for the point is at the end of a leader line. In the example, "Y25678" is a point code. If a code is not in the grandlist it has a yellow highlight.



The list below gives for each visible map code the owner from the grandlist current on the map date. The acres are calculated from the map polygons. If a parcel contains multiple polygons, the acres value is the total size, and the number enclosed in parentheses is the count of polygons in the parcel. If a property has no land, the acres are not shown, and the code is in blue.

Code	Cell	Acres	Owner
7001	G6	0.75	
7002	G5	0.59	
7011	G7	0.39	
BE0065	F8	7.76	TABASKO MATTHEW E
BE0220	F8	8.95	ALLAN ERN C
BE0350	F8	7.63	ALLAN ERN C
BE0345	F9	23.16	GILBERT PATRICIA
BV0032	B7	3.61	WEISMAN REBECCA
BV0098	B7	6.86	WALTER ADRIAN F
BV0206	C6	24.61	CARILL PETER
BV0356	B5	21.47	ROTER JACOB
BV0521	B6	20.66	ORTIZ PATRICIO AUGUSTO
CH0455,c	A5	90.39	FELLOWS SARAH C, TRUSTEE
DM0078	B3	126.39(2)	TOMASI THERESA
DM0078,a	G3	22.02	TOMASI THERESA
DM0078,b	E3	104.38	TOMASI THERESA
DM0130	G2	9.21(4)	HAYDEN BRADLEY L
DM0130,a	G2	7.45	HAYDEN BRADLEY L
DM0130,b	G2	0.71	HAYDEN BRADLEY L
DM0130,c	H2	0.58	HAYDEN BRADLEY L
DM0130,d	H2	0.47	HAYDEN BRADLEY L
DM0183	H2	1.14	ROCK HAVEN INC
DM0280	G2	14.39(2)	SACKETT PAUL & ALISON
DM0280,a	G2	10.51	SACKETT PAUL & ALISON
DM0280,b	H2	3.88	SACKETT PAUL & ALISON
HI2713	A9	0.74	PATENAIDE GEORGE A & GALE HANSEN
HI2447	A9	0.53	BERRY JR OSWALD R
HI2540	B9	0.78	DOWD KEVIN
HI2713	B7	395.51(2)	DOWD BLANCHE & CHERYL
HI2713,a	B7	207.55	DOWD BLANCHE & CHERYL
HI2713,b	A9	187.96	DOWD BLANCHE & CHERYL
HI2899	C8	19.13	FORWARD JEFFREY W
HI2931	D9	47.50	DORNEY JANE E
HI2975	C8	10.50	LAUBERTE KATHLEEN A
HI3030	C7	10.08	HOBART JEREMY
HI3049	D7	10.03	ROSEN LEE D & KELLY, JEAN P
HI3092	D7	5.38	SARGENT RANDALL
HI3170	C6	37.68(2)	RAYMOND BRIAN C
HI3170,a	C6	20.91	RAYMOND BRIAN C
HI3170,b	C5	16.76	RAYMOND BRIAN C
HI3173	D7	1.92	SOLSK GLENN F
HI3290	C4	131.76	FORRESTER VICTOR & ELIZABETH
HI3326	B7	11.57	THEODORIDES STEPHEN R
HI3354	D6	9.99	KILPECK CLAYTON & CAROL
HI3435	E5	112.59	FARR PEGGY M REVOCABLE TRUST
HI3534	B6	6.23	DESING HILSGARD M LE
HI3599	F7	10.91	METAYER JACOB & ELIZABETH
HI3622	F6	8.22	CAGWELL ALAN & HILDE
HI3715	F6	1.08	LITSIOS LEANNE & EVAN
HI3725	G7	1.39	REED SCOTT & ELLAN
HI3799	G6	3.67	VELJUS DENNIS LE
HI3800	G4	83.99	PALMER FLORA
HI3910	G5	1.25	FRACK JONATHAN
OF0034	D8	10.90	DORNEY JANE E
OF0211	D8	9.70	ACKERMAN STEPHEN AND ERIN
OF0254	D8	7.26	STREETER ROBERT
OF0256	E8	5.87	TORDE RICHARD & RUTH
OF0317	D9	12.80	RIS ERIC
OF0331	E9	20.42	POMERANTZ FRANCINE
OF0352	E8	4.82	COVER CHRISTOPHER P
OF0353	E9	22.01	CAMPBELL BRIAN
PA0341	G8	1.10	LASHELLE JASON
PA0343	G8	11.94	ZMKOWSKI VICTOR
PA0640	G9	9.51	STETLER BRADLEY S
PA0641	G8	0.84	HOBBS TYLER
SW0059	G6	1.03	STOCKWELL STEVEN & ROBIN
SW0131	G6	73.14(2)	FOOTE MICHAEL
SW0131,a	G6	10.78	FOOTE MICHAEL
SW0131,b	E6	62.36	FOOTE MICHAEL
SW0203	G6	1.04	DRUAM ERIK
SW0205	G7	1.01	SEGOWA PEDRO



This map is for listing and assessment purposes only. It is not to be used for description or conveyance.

Non-parcel Lines		Stream Centerline	
Public Road Centerline	Stream Centerline	Water Body Edge	Z-hook
Private Road Centerline	Stream Centerline	Water Body Edge	
Railroad Centerline	Stream Centerline	Water Body Edge	

Subparcel Lines		Water Body Edge	
Normal Subparcel Line	Water Body Edge	Water Body Edge	
Private Road Centerline	Water Body Edge		
Stream Centerline	Water Body Edge		

Parcel Lines		Public Auto Road Edge	
Town Line	Public Auto Road Edge	Public Primitive Road Edge	Private Road Centerline
Normal Parcel Line	Public Primitive Road Edge	Case 4 Road (CA) or Legal Trail (LT)	
Stream Centerline	Public Primitive Road Edge		
Water Body Edge	Public Primitive Road Edge		

Property Codes	
Parcel Code	Subparcel Code
Point Code	Point Code
Inactive Code	Inactive Code

The map contains 4 types of codes: parcel codes, subparcel codes, inactive codes, and point codes. A parcel code is used for a parcel with a single polygon. A subparcel code is used for a polygon that is part of a multi-polygon parcel; the code is in the same format as the parcel code with the addition of a trailing comma and lowercase letter to make the code unique. A code applies to the polygon containing the lower left corner of the parcel or the end of the text leader line. In the example to the left, the tiny parcel has code "YZ1234". The large parcel "YZ1234" has subparcels "YZ1234,a", "YZ1234,b", and "YZ1234,c". An inactive code is used to indicate the code that will be assigned to a subparcel when it is sold. In the example, subparcel "YZ1234,b" will become parcel "XX0096". A point code is used for a property that has no land. The location of the property is marked with a square symbol, and the code for the point is at the end of a leader line. In the example, "YZ5678" is a point code. If a code is not in the grandlist it has a yellow highlight.

Scale: 1 inch = 440 Feet

The list below gives for each visible map code the owner from the grandlist current on the map date. The acres are calculated from the map polygons. If a parcel contains multiple polygons, the acres value is the total size, and the number enclosed in parentheses is the count of polygons in the parcel. If a property has no land, the acres are not shown, and the code is in blue.

Code	Cell	Acres	Owner
BB0015	G1	2.21	CRONIN JR, TIMOTHY & MARIE F
BB0085	G1	1.62	BRACE REVOCABLE TRUST
BB0110	G1	1.75	LEWIS GREG & KELSEY
BF0021	L5	1.55	MARKS MICHAEL
BF0028	L4	2.62	SMITH STEVEN C
BF0119	L4	4.48	FELIS JANET
BL0151	H2	26.24	OWL'S HEAD BLUEBERRY FARM LLC
BL0263	L2	10.10	DOWNER JONATHAN H & PATRICIA
BL0267	L2	4.46	GRAY RYAN
BL0324	L1	10.14	COPP LAWRENCE & WEAVER PATRICIA
BS0018	B4		CORR THOMAS J
BS0042	B4	1.07	DUTIL JOHN LE
BS0048	B4		ALLEN DONALD P, JR & SALLY A
BS0048.b	B4	0.92	ALLEN DONALD P, JR & SALLY A
BS0048.b	B4	0.69	ALLEN DONALD P, JR & SALLY A
BS0050	B4	1.04	BRIGHT CARL & JEAN
BS0055	B3	1.21	TOWN OF RICHMOND
BS0088	B4	1.62	MILLER RAYMOND P & CARLA J
BS0091	A3	1.10	KREIDER THEODORE W
BS0111	A3	0.97	LAFLAME WILFRED E & CARMEN U
BS0137	A4	4.24	FORTUNE FREDERICK & PAULINE
BS0141	A4	2.40	HUGHES MARC
CF0750	B5	5.20(2)	LAVIGNE WINONA M
CF0750.b	B4	3.29	LAVIGNE WINONA M
CO0280	A5	205.05	FRESTON WILLIAM & DEBORAH
CO0550	A7	97.68(2)	BARRETT FREDERICK M & MICHAEL J
CO0550.a	A7	83.55	BARRETT FREDERICK M & MICHAEL J
CO0910	C7	570.52(4)	COCHRAN FAMILY LLC
CO0910.a	C7	341.50	COCHRAN FAMILY LLC
CO0910.c	C9	105.92	COCHRAN FAMILY LLC
CO0910.d	B9	121.97	COCHRAN FAMILY LLC
CO0920	B8	380.16(2)	CHARLAND LAURANCE
CG1501	F9	189.26	STRODE SCOTT
CG1501.b	F9	137.61(3)	ALDRICH FREDERIC D JR
CG2374	F9	5.18	ALDRICH FREDERIC D JR
DC2500	G9	17.15	
DC2618	F9	100.77	BEEKEN BROOK, LLC
DC2618	F9	27.02	WHITE DOUGLAS S
DC2698	F7	47.71	MCAULEY EDWARD J & CARINA M
DC2698	F7	10.08	BOLIN APRIL D
DC3026	F7	16.91(2)	ANDREWS SCOTT
DC3026.b	F7	9.93	ANDREWS SCOTT
DT0100	B3	0.99	MACDONALD WAYNE G & AGNER, JEANN
DT0112	C3	4.94	CHERRY WILLIAM
DT0113	C3	18.56	DUTIL NANCY
GV0030	C4	0.82	FISHER DAVID AND SOPHIE
GV0051	B4	3.23	GRANDVIEWSHIRE LLC
GV0060	C4	0.84	COSEK PAUL C & YNGLAK
GV0084	C5	10.60	BERLINER YAFFA D
GV0086	C4	3.13	CLARINONE ROBIN A
GV0195	A4	17.74	RYBA JEFFREY
GV0235	B5	11.56	RACHLS KENNETH P
GV0334	B5	1.46	BEAMS J JAMES TR
GV0353	B5	10.50	GODFREY ROBERT J & ANN R
GV0401	B6	24.68	BROUDY BERNE
GV0486	B6	22.78	STORRS MICHAEL J & THERESA A
GV0486	B5	0.85	
HU1274	A3	1.93	BORMANN PETER E REV TRUST
HU1398	A3	0.85	HARDY DEBORAH J
HU1464	A3	1.98	KWIT MATTHEW C
HU1478	B3	1.40	FARR MAX A
HU1542	B3	4.28(2)	MULLEN MICHAEL R & CYNTHIA A
HU1542.a	B3	1.31	MULLEN MICHAEL R & CYNTHIA A
HU1542.b	B3	2.95	MULLEN MICHAEL R & CYNTHIA A
HU1605	B4	0.76	CHAMPLAIN HOUSING TRUST
HU1610	B3	0.85	HINES ROBERT
HU1623	B4	1.88	GLE TRUSTEES DENNIS L & SHERRY C
HU1791	C4	0.90	MITCHELL JOHN J & JANET W
HU1819	C4	0.94	LAPLANE TREVOR
HU1843	C4	0.87	CYS MARK P & JOANNE D
HU1875	C4	0.86	BERGERON RANDALL P & PATRICIA F
HU1903	C4	0.86	CALABRESE CATHERINE
HU1920	D4	15.18	SALTER PROPERTIES LLC
HU1933	C4	0.94	MACK RONALD
HU1943	D4	0.89	YACOVONI RYAN C
HU1971	C5	16.36	ROBERTS THEODORE (GUY)
HU1973	D5	17.89	GALLENS TREVOR T
HU1991	D4	0.91	VAN HORN DANA & PATRICIA
HU2016	D4	3.55	ROVITO MITCHELL
HU2021	D4	0.94	STEARNS ALAN & KATHLEEN D
HU2061	D4	0.92	LAPORTE FRANCIS J
HU2079	D4	14.68	PARO JOHN H & PHYLLIS G
HU2123	E4	0.82	MACK DAVID W
HU2143	E4	3.20	ROBBINS JUSTIN & JENNIFER
HU2359	F5	8.63	FENSON JAMES
HU2384	F4	11.57	MORRISON KYLE
HU2385	F5	1.74	SYLVESTER MARK DAVID
HU2434	F4	17.36	COLLINS MARY
HU2450	F5	1.28	KLONOWE MARK S
HU2452	F5	7.23	ROSOVSKY JUDITH
HU2533	F5	9.56	ALLEN WESLEY G
HU2617	G5	2.23	CAMPBELL BRIAN & CATHERINE
HU2638	G5	1.85	CALEVRO KRISTEN
HU2645	G5	1.52	MELLEUR NORMAN R & MAUREEN K
HU2663	G6	11.53	MILLON AARON & DEBRA
HU2675	G6	31.27	NUTTING FAMILY LLC
HU2683	G5	1.58	MASTERPLE MARK & VALERIE
HU2717	G5	1.09	POCHOP PETER T & SUE E
HU2742	H5	2.39	REBELE BILL M
HU2743	G5	1.08	HALEY KATHERINE
HU2771	H5	1.12	ERCKSON ANDREW
HU2783	H5	1.11	CORTIS KATLEE A
HU2806	H5	2.78	WHITE LEWIS P & ALIDA B
HU2817	H6	9.43	GINGRAS PATRICK A
HU2881	H5	2.12	JACQUITH PETER F & MICHELLE L
HU2889	H5	2.23	SOMMERS MICHAEL
HU2961	H6	2.60	SCHUSTER JAMES H
HU3012	L5	9.90	ANAND SHEEL GARDNER
HU3103	L5	114.45(3)	ANAND ALISON
HU3103.a	L6	10.04	ANAND ALISON
HU3103.b	L6	101.85	ANAND ALISON
HU3103.c	L6	2.56	ANAND ALISON
HU3104	L5	2.87	DEEP PIT LLC
HU3188	L5	3.16	DUNBAR JOHANNA
HU3602	L4	226.26(3)	MOUTROUP CHILDREN FAMILY TRUST
HU3602.c	L4	108.06	MOUTROUP CHILDREN FAMILY TRUST
HU3637	L8	79.83(3)	MOUTROUP JEFFREY & DEBORAH
HU3637.c	L8	77.29(2)	MOUTROUP JEFFREY & DEBORAH
HU3637.d	L8	2.10	MOUTROUP JEFFREY & DEBORAH
HU3637.e	L8	0.44	MOUTROUP JEFFREY & DEBORAH
HU3637.f	L8	0.60	MOUTROUP JEFFREY & DEBORAH
HU3637.g	L8	0.60	MOUTROUP JEFFREY & DEBORAH
HU3637.h	L8	0.60	MOUTROUP JEFFREY & DEBORAH
HU3637.i	L8	0.60	MOUTROUP JEFFREY & DEBORAH
HU3637.j	L8	0.60	MOUTROUP JEFFREY & DEBORAH
HU3637.k	L8	0.60	MOUTROUP JEFFREY & DEBORAH
HU3637.l	L8	0.60	MOUTROUP JEFFREY & DEBORAH
HU3637.m	L8	0.60	MOUTROUP JEFFREY & DEBORAH
HU3637.n	L8	0.60	MOUTROUP JEFFREY & DEBORAH
HU3637.o	L8	0.60	MOUTROUP JEFFREY & DEBORAH
HU3637.p	L8	0.60	MOUTROUP JEFFREY & DEBORAH
HU3637.q	L8	0.60	MOUTROUP JEFFREY & DEBORAH
HU3637.r	L8	0.60	MOUTROUP JEFFREY & DEBORAH
HU3637.s	L8	0.60	MOUTROUP JEFFREY & DEBORAH
HU3637.t	L8	0.60	MOUTROUP JEFFREY & DEBORAH
HU3637.u	L8	0.60	MOUTROUP JEFFREY & DEBORAH
HU3637.v	L8	0.60	MOUTROUP JEFFREY & DEBORAH
HU3637.w	L8	0.60	MOUTROUP JEFFREY & DEBORAH
HU3637.x	L8	0.60	MOUTROUP JEFFREY & DEBORAH
HU3637.y	L8	0.60	MOUTROUP JEFFREY & DEBORAH
HU3637.z	L8	0.60	MOUTROUP JEFFREY & DEBORAH
HU3638	L8	0.60	MOUTROUP JEFFREY & DEBORAH
HU3639	L8	0.60	MOUTROUP JEFFREY & DEBORAH
HU3640	L8	0.60	MOUTROUP JEFFREY & DEBORAH
HU3641	L8	0.60	MOUTROUP JEFFREY & DEBORAH
HU3642	L8	0.60	MOUTROUP JEFFREY & DEBORAH
HU3643	L8	0.60	MOUTROUP JEFFREY & DEBORAH
HU3644	L8	0.60	MOUTROUP JEFFREY & DEBORAH
HU3645	L8	0.60	MOUTROUP JEFFREY & DEBORAH
HU3646	L8	0.60	MOUTROUP JEFFREY & DEBORAH
HU3647	L8	0.60	MOUTROUP JEFFREY & DEBORAH
HU3648	L8	0.60	MOUTROUP JEFFREY & DEBORAH
HU3649	L8	0.60	MOUTROUP JEFFREY & DEBORAH
HU3650	L8	0.60	MOUTROUP JEFFREY & DEBORAH
HU3651	L8	0.60	MOUTROUP JEFFREY & DEBORAH
HU3652	L8	0.60	MOUTROUP JEFFREY & DEBORAH
HU3653	L8	0.60	MOUTROUP JEFFREY & DEBORAH
HU3654	L8	0.60	MOUTROUP JEFFREY & DEBORAH
HU3655	L8	0.60	MOUTROUP JEFFREY & DEBORAH
HU3656	L8	0.60	MOUTROUP JEFFREY & DEBORAH
HU3657	L8	0.60	MOUTROUP JEFFREY & DEBORAH
HU3658	L8	0.60	MOUTROUP JEFFREY & DEBORAH
HU3659	L8	0.60	MOUTROUP JEFFREY & DEBORAH
HU3660	L8	0.60	MOUTROUP JEFFREY & DEBORAH
HU3661	L8	0.60	MOUTROUP JEFFREY & DEBORAH
HU3662	L8	0.60	MOUTROUP JEFFREY & DEBORAH
HU3663	L8	0.60	MOUTROUP JEFFREY & DEBORAH
HU3664	L8	0.60	MOUTROUP JEFFREY & DEBORAH
HU3665	L8	0.60	MOUTROUP JEFFREY & DEBORAH
HU3666	L8	0.60	MOUTROUP JEFFREY & DEBORAH
HU3667	L8	0.60	MOUTROUP JEFFREY & DEBORAH
HU3668	L8	0.60	MOUTROUP JEFFREY & DEBORAH
HU3669	L8	0.60	MOUTROUP JEFFREY & DEBORAH
HU3670	L8	0.60	MOUTROUP JEFFREY & DEBORAH
HU3671	L8	0.60	MOUTROUP JEFFREY & DEBORAH
HU3672	L8	0.60	MOUTROUP JEFFREY & DEBORAH
HU3673	L8	0.60	MOUTROUP JEFFREY & DEBORAH
HU3674	L8	0.60	MOUTROUP JEFFREY & DEBORAH
HU3675	L8	0.60	MOUTROUP JEFFREY & DEBORAH
HU3676	L8	0.60	MOUTROUP JEFFREY & DEBORAH
HU3677	L8	0.60	MOUTROUP JEFFREY & DEBORAH
HU3678	L8	0.60	MOUTROUP JEFFREY & DEBORAH
HU3679	L8	0.60	MOUTROUP JEFFREY & DEBORAH
HU3680	L8	0.60	MOUTROUP JEFFREY & DEBORAH
HU3681	L8	0.60	MOUTROUP JEFFREY & DEBORAH
HU3682	L8	0.60	MOUTROUP JEFFREY & DEBORAH
HU3683	L8	0.60	MOUTROUP JEFFREY & DEBORAH
HU3684	L8	0.60	MOUTROUP JEFFREY & DEBORAH
HU3685	L8	0.60	MOUTROUP JEFFREY & DEBORAH
HU3686	L8	0.60	MOUTROUP JEFFREY & DEBORAH
HU3687	L8	0.60	MOUTROUP JEFFREY & DEBORAH
HU3688	L8	0.60	MOUTROUP JEFFREY & DEBORAH
HU3689	L8	0.60	MOUTROUP JEFFREY & DEBORAH
HU3690	L8	0.60	MOUTROUP JEFFREY & DEBORAH
HU3691	L8	0.60	MOUTROUP JEFFREY & DEBORAH
HU3692	L8	0.60	MOUTROUP JEFFREY & DEBORAH
HU3693	L8	0.60	MOUTROUP JEFFREY & DEBORAH
HU3694	L8	0.60	MOUTROUP JEFFREY & DEBORAH
HU3695	L8	0.60	MOUTROUP JEFFREY & DEBORAH
HU3696	L8	0.60	MOUTROUP JEFFREY & DEBORAH
HU3697	L8	0.60	MOUTROUP JEFFREY & DEBORAH
HU3698	L8	0.60	MOUTROUP JEFFREY & DEBORAH
HU3699	L8	0.60	MOUTROUP JEFFREY & DEBORAH
HU3700	L8	0.60	MOUTROUP JEFFREY & DEBORAH
HU3701	L8	0.60	MOUTROUP JEFFREY & DEBORAH
HU3702	L8	0.60	MOUTROUP JEFFREY & DEBORAH
HU3703	L8	0.60	MOUTROUP JEFFREY & DEBORAH
HU3704	L8	0.60	MOUTROUP JEFFREY & DEBORAH
HU3705	L8	0.60	MOUTROUP JEFFREY & DEBORAH
HU3706	L8	0.60	MOUTROUP JEFFREY & DEBORAH
HU3707	L8	0.60	MOUTROUP JEFFREY & DEBORAH
HU3708	L8	0.60	MOUTROUP JEFFREY & DEBORAH
HU3709	L8	0.60	MOUTROUP JEFFREY & DEBORAH
HU3710	L8	0.60	MOUTROUP JEFFREY & DEBORAH
HU3711	L8	0.60	MOUTROUP JEFFREY & DEBORAH
HU3712	L8	0.60	MOUTROUP JEFFREY & DEBORAH
HU3713	L8	0.60	MOUTROUP JEFFREY & DEBORAH
HU3714	L8	0.60	MOUTROUP JEFFREY & DEBORAH
HU3715	L8	0.60	MOUTROUP JEFFREY & DEBORAH
HU3716	L8	0.60	MOUTROUP JEFFREY & DEBORAH
HU3717	L8	0.60	MOUTROUP JEFFREY & DEBORAH
HU3718	L8	0.60	MOUTROUP JEFFREY & DEBORAH
HU3719	L8	0.60	MOUTROUP JEFFREY & DEBORAH
HU3720	L8	0.60	MOUTROUP JEFFREY & DEBORAH
HU3721	L8	0.60	MOUTROUP JEFFREY & DEBORAH
HU3722	L8	0.60	MOUTROUP JEFFREY & DEBORAH
HU3723	L8	0.60	MOUTROUP JEFFREY & DEBORAH
HU3724	L8	0.60	MOUTROUP JEFFREY & DEBORAH
HU3725	L8	0.60	MOUTROUP JEFFREY & DEBORAH
HU3726	L8	0.60	MOUTROUP JEFFREY & DEBORAH
HU3727	L8	0.60	MOUTROUP JEFFREY & DEBORAH
HU3728	L8	0.60	MOUTROUP JEFFREY & DEBORAH
HU3729	L8	0.60	MOUTROUP JEFFREY & DEBORAH
HU3730	L8	0.60	MOUTROUP JEFFREY & DEBORAH
HU3731	L8	0.60	MOUTROUP JEFFREY & DEBORAH
HU3732	L8	0.60	MOUTROUP JEFFREY & DEBORAH
HU3733	L8	0.60	MOUTROUP JEFFREY & DEBORAH
HU3734	L8	0.60	MOUTROUP JEFFREY & DEBORAH
HU3735	L8	0.60	MOUTROUP JEFFREY & DEBORAH
HU3736	L8	0.60	MOUTROUP JEFFREY & DEBORAH
HU3737	L8	0.60	MOUTROUP JEFFREY & DEBORAH
HU3738	L8	0.60	MOUTROUP JEFFREY & DEBORAH
HU3739	L8	0.60	MOUTROUP JEFFREY & DEBORAH
HU3740	L8	0.60	MOUTROUP JEFFREY & DEBORAH
HU3741	L8	0.60	MOUTROUP JEFFREY & DEBORAH
HU3742	L8	0.60	MOUTROUP JEFFREY & DEBORAH
HU3743	L8	0.60	MOUTROUP JEFFREY & DEBORAH
HU3744	L8	0.60	MOUTROUP JEFFREY & DEBORAH
HU3745	L8	0.60	MOUTROUP JEFFREY & DEBORAH
HU3746	L8	0.60	MOUTROUP JEFFREY & DEBORAH
HU3747	L8	0.60	MOUTROUP JEFFREY & DEBORAH
HU3748	L8	0.60	MOUTROUP JEFFREY & DEBORAH
HU3749	L8	0.60	MOUTROUP JEFFREY & DEBORAH
HU3750	L8	0.60	MOUTROUP JEFFREY & DEBORAH
HU3751	L8	0.60	MOUTROUP JEFFREY & DEBORAH
HU3752	L8	0.60	MOUTROUP JEFFREY & DEBORAH
HU3753	L8	0.60	MOUTROUP JEFFREY & DEBORAH
HU3754	L8	0.60	MOUTROUP JEFFREY & DEBORAH
HU3755	L8	0.60	MOUTROUP JEFFREY & DEBORAH
HU3756	L8	0.60	MOUTROUP JEFFREY & DEBORAH
HU3757	L8	0.60	MOUTROUP JEFFREY & DEBORAH
HU3758	L8	0.60	MOUTROUP JEFFREY & DEBORAH
HU3759	L8	0.60	MOUTROUP JEFFREY & DEBORAH
HU3760	L8	0.60	MOUTROUP JEFFREY & DEBORAH
HU3761	L8	0.60	MOUTRO

The list below gives for each visible map code the owner from the grandlist current on the map date. The acres are calculated from the map polygons. If a parcel contains multiple polygons, the acres value is the total size, and the number enclosed in parentheses is the count of polygons in the parcel. If a property has no land, the acres are not shown, and the code is in blue.

Code	Cell	Acres	Owner
0011	B6	1.47	CANEEL LLC
APO020.a	C7	1.20	CANEEL LLC
APO020.b	C7	0.22	CANEEL LLC
APO070	C7	2.50(2)	CAISSE-ANDRIS NICHOLE L
APO070.b	C7	2.05	CAISSE-ANDRIS NICHOLE L
APO070.c	C7	0.45	CAISSE-ANDRIS NICHOLE L
AP0100	C7	4.51	FOWLER TIMOTHY & HEATHER
BO0142	F8	2.95	GILROY CHARLES E JR
CO0910	B1	570.52(4)	COCHRAN FAMILY LLC
CO0910.a	B1	341.50	COCHRAN FAMILY LLC
CO0910.b	B1	105.92	COCHRAN FAMILY LLC
CO0910.c	B1	121.97	COCHRAN FAMILY LLC
CO0930	B2	29.30	VERCHEREAU WILFRED
CO1640	A4	61.50	CABRERA ANDY
CO1764	A5	58.33	COWLES RICHARD M
CO1901	A5	24.15	RICHMOND LAND TRUST, INC
CO2374	B7	69.05(3)	KEMP CHRISTA R
CO2374.a	B7	36.03	KEMP CHRISTA R
CO2374.b	A7	32.78	KEMP CHRISTA R
CO2374.c	A9	0.24	KEMP CHRISTA R
CO2468	B8	1.01	ROBINSON IV FRANCIS W
CO2614	C9	1.03	TOWN OF RICHMOND
CO2666	B9	77.22(9)	HOULE MARY B & RICHARD R
CO2666.a	C9	14.92	HOULE MARY B & RICHARD R
CO2666.b	B9	5.29	HOULE MARY B & RICHARD R
CO2666.c	B9	7.78	HOULE MARY B & RICHARD R
CO2666.d	A9	1.74	HOULE MARY B & RICHARD R
CO2666.e	C9	1.17	HOULE MARY B & RICHARD R
CO2666.f	D8	26.40	HOULE MARY B & RICHARD R
CO2666.g	C8	6.10	HOULE MARY B & RICHARD R
CO2666.h	D8	5.07	HOULE MARY B & RICHARD R
CO2666.i	D8	5.74	HOULE MARY B & RICHARD R
CO2760	C9	23.32(2)	SAFFORD JOHN E
CO2760.a	C9	19.56	SAFFORD JOHN E
CO2760.b	C9	9.76	SAFFORD JOHN E
DD0341	F9	9.51(3)	BUCKLEY MATTHEW J
DD0341.a	F9	6.74	BUCKLEY MATTHEW J
DD0407	F9	2.15	MOBBS RANDALL J
DD0586	F9	9.26(8)	BRENNAN JULIA
DD0586.a	F9	1.25	BRENNAN JULIA
DD0586.b	F9	0.92	BRENNAN JULIA
DD0586.c	F9	0.68	BRENNAN JULIA
DD0586.d	F8	0.63	BRENNAN JULIA
DD0586.e	F8	1.46	BRENNAN JULIA
DD0586.f	F8	0.30	BRENNAN JULIA
DD0586.g	F9	1.72	BRENNAN JULIA
DD0586.h	F8	2.31	BRENNAN JULIA
DD0744	F8	41.86(3)	GILROY DELINA & CHARLES
DD0744.a	F7	36.77	GILROY DELINA & CHARLES
DD0744.b	F8	1.48	GILROY DELINA & CHARLES
DD0746	F8	0.91	DIAMOND LEE
DD0846	F8	1.03	WHALEN HARLEN & DIANNE
DD0846	F8	1.24	WHALEN HARLEN & DIANNE
DD0855	G7	21.48	RICHMOND LAND TRUST, INC
DD0970	F7	0.95	LAOUCHEUR DAVID F
DD0914	F7	0.93	HELLER STEPHEN
DD0945	G7	0.51	SHELTON REUBEN
DD0956	F7	0.81	STROUGHAN PATRICIA
DD0962	G7	0.99	FOLKMAN DAVID
DD1160	F7	3.24	FLOYD ROBERT K JR & ELENI R
DD1062	G7	1.02	FLOYD PHILIPPE E
DD1147	G6	0.80	LEVY TUCKER
DD1166	G6	1.39	POLLITT DEMENY
DD1168	F6	15.43	BENDER IAN L & SUSAN E
DD1181	G6	2.25	LYLE THOMAS & JENNIFER
DD1500	G6	27.99(3)	ROSEN EARL & LOTTA
DD1500.a	H5	7.85	ROSEN EARL & LOTTA
DD1500.b	H6	8.40	ROSEN EARL & LOTTA
DD1500.c	H6	11.73	ROSEN EARL & LOTTA
DD1501	G4	380.16(2)	STRODE SCOTT
DD1501.a	E4	190.90	STRODE SCOTT
DD1501.b	D4	189.26	STRODE SCOTT
DD1734	I4	1.42	COHEN AMY E
DD1764	I4	1.61	DERWAY MICHAEL B & BARBARA
DD1777	I5	2.85(3)	RICHMOND LAND TRUST INC
DD1777.a	I5	1.38	RICHMOND LAND TRUST INC
DD1777.b	I5	0.39	RICHMOND LAND TRUST INC
DD1777.c	I5	1.08	RICHMOND LAND TRUST INC
DD1790	I4	0.98	ZMINSKY MARIAN
DD1844	I4	1.63(2)	MARCEL MICHAEL & MARTHA Y
DD1844.a	I4	1.53	MARCEL MICHAEL & MARTHA Y
DD1844.b	I4	4.39(2)	YAGGY FAMILY TRUST, DONALD D
DD1900	I3	4.21	YAGGY FAMILY TRUST, DONALD D
DD2374	I3	137.61(3)	ALDRICH FREDERIC D JR
DD2374.a	I2	88.58	ALDRICH FREDERIC D JR
DD2374.b	I1	3.18	ALDRICH FREDERIC D JR
DD2500	G1	17.15	WHITE DOUGLAS S
DD2618	I1	100.77	BEKEN BROOK, LLC
EM2150	A6	213.36(3)	P & P SEPTIC SERVICE INC
EM2150.b	A6	74.52	P & P SEPTIC SERVICE INC
GS0090	C8	3.29	OWENS CHARLES W & CHERYL C
GS0200	C8	4.03	LEA TREVIS
GS0205	C8	2.65	HALL EZRA D
GS0250	C8	3.39	SUDAN JEFFREY & GRETA FAMILY TRUST
GS0320	C7	4.95	ALEXANDER STEVEN
GS0345	D8	4.78	REPP ALLEN & AMANDA
GS0400	D7	2.86	KENNEDY KEVIN M
GS0435	D7	4.05	WESTER EARL M & DIANE L
GS0445	D7	4.94	MARGOLIS GARY
GS0480	C7	5.74	GONZALEZ JEFFREY R
GS0575	C7	5.60	BAKO PETER I & STACEE N
GS0620	C6	2.64	YOUNG GEORGE
GS0665	C6	11.32	BERNIER PIERRE
GS0730	C6	3.59	CARTER FAMILY TRUST
GS0830	B6	1.37	HOLMAN JOAN 2018 REV TRUST
GS0900	B6	2.45	LYNN DAVIS
HD0065	D6	203.13(2)	DANIS KENNETH R
HD0065.a	D6	86.35	DANIS KENNETH R
HD0065.b	C4	116.78	DANIS KENNETH R
HD0110	C6	9.83	VAZQUEZ LEANDRO A
HD0135	B6	6.87(2)	BEDNAR THOMAS & MARY ELLEN TRS
HD0135.a	B6	2.40	BEDNAR THOMAS & MARY ELLEN TRS
HD0135.b	B6	4.47	BEDNAR THOMAS & MARY ELLEN TRS
HD0200	B6	8.45	PREVO JAMES KEVIN REV TRUST
NX0025	A9	37.91	
OL0165	I4	2.14	BILLINGSLEY JOHN
OL0375	I3	70.86(3)	SAVOIE WENDY & DAVID TRS
OL0375.a	I3	68.28	SAVOIE WENDY & DAVID TRS
OL0375.b	I4	1.16	SAVOIE WENDY & DAVID TRS
OR0270	E9	43.07	RICHMOND LAND TRUST INC
OR0389	E9	3.29	BEGINS DANIEL W
OR0390	E9	10.13	BEGINS DAINE
SC0125	I9	5.97	VARDO ANTHONY S
SC0172	H9	3.38	SWIFT JAMES & ANN
SC0221	H9	6.76	CONK GREGORY
SC0260	H9	3.51	HANSON STEVEN E & HANSON MARY S
SC0281	I9	6.76	SHUMAKER JOHN
SC0280	H9	2.83	RODERER FAMILY TRUST
SC0303	H9	5.67	LENNIS RICHARD & KATHLEEN
SC0340	G9	8.98	RODERER FAMILY TRUST
SC0346	G8	8.51	DROLLETTE EARL R & SUZETTE
SC0393	H8	3.22	KILLIAN MICHAEL
SC0400	G8	11.06	BORIE LOUIS & KATHLEEN
SC0426	H8	10.26	BURTON CLINTON J MARGARET M
SC0470	H8	12.88	WURTH LINDA
SC0524	H7	4.66	HAYDEN SCOTT C & ANNMARIE
SC0529	H8	3.03	KOSMAL KRVAN
SC0540	I8	4.93	BURNETT MICHAEL
SC0582	I8	4.48	DAVIS JANE & JULIE
SC0654	I8	2.25	MENDELSON RONALD L REV TRUST
SC0682	I8	2.12	FARNER CHRISTOPHER
SC0683	I8	2.46	BALL CAROL & HOWARD
SC0684	I8	3.52	SIBAL JAN D
SC0747	I9	2.09	HEATH BENJAMIN
SC0749	I9	6.96(2)	MCGOWAN WILLIAM T III TRUSTEE
SC0749.a	I9	2.46	MCGOWAN WILLIAM T III TRUSTEE
SC0749.b	I9	4.51	MCGOWAN WILLIAM T III TRUSTEE
SC0790	I9	10.58	ARIGIDES MARK
SC0875	I9	8.44	CARTER MICHAEL P & MICHELLE D
SCCM01	G9	31.94	
SCPR0	I8	6.99	
WW1768	I7	12.90(2)	KENNEY TIMOTHY & JENNIFER
WW1768.a	I7	12.73	KENNEY TIMOTHY & JENNIFER
WW1900	I6	59.69(2)	DOANE TIMOTHY
WW1900.a	I6	57.50	DOANE TIMOTHY
WW1958	I6	65.79(2)	DUNN RYAN
WW1958.a	I6	46.29	DUNN RYAN

This map is for listing and assessment purposes only. It is not to be used for description or conveyance.

Non-parcel Lines	Subparcel Lines	Parcel Lines	Property Codes
Public Road Centerline	Normal Subparcel Line	Town Line	Y21234.a
Private Road Centerline	Stream Centerline	Public Auto Road Edge	Y21234.b
Railroad Centerline	Water Body Edge	Public Private Road Edge	Y21234.c
Stream Centerline	Water Body Edge	Case 4 Road (C4) or Legal Trail (LT)	Y21234.d
Page Edge	Water Body Edge	Private Road Centerline	XX0000
Z-hook			YY0000

The map contains 4 types of codes: parcel codes, subparcel codes, inactive codes, and point codes. A parcel code is used for a parcel with a single polygon. A subparcel code is used for a polygon that is part of a multi-polygon parcel; the code is in the same format as the parcel code with the addition of a trailing comma and lowercase letter to make the code unique. A code applies to the polygon containing the lower left corner of the text or the end of the text leader line. In the example to the left, the tiny parcel has code 'Y21234.a'. The large parcel 'Y21234' has subparcels 'Y21234.a', 'Y21234.b', and 'Y21234.c'. An inactive code is used to indicate the code that will be assigned to a subparcel when it is sold. In the example, subparcel 'Y21234.b' will become parcel 'XX0000'. A point code is used for a property that has no land. The location of the property is marked with a square symbol, and the code for the point is at the end of a leader line. In the example, 'Y23678' is a point code. If a code is not in the grandlist it has a yellow highlight.

Scale 1 inch = 440 Feet

Town of Richmond
Vermont
January 8, 2024

Page 14

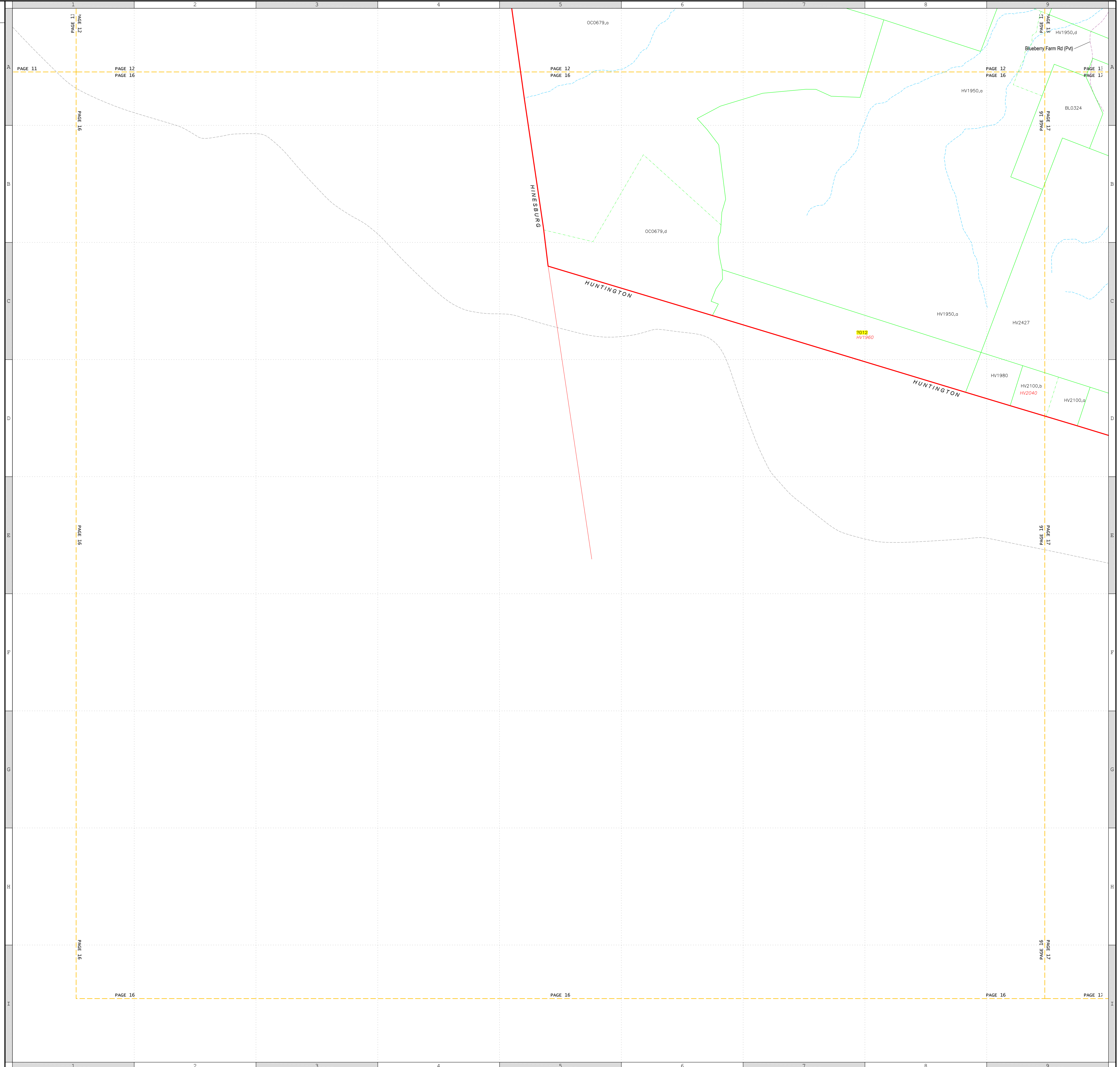
MEM/COS

The list below gives for each visible map code the owner from the grandlist current on the map date. The acres are calculated from the map polygons. If a parcel contains multiple polygons, the acres value is the total size, and the number enclosed in parentheses is the count of polygons in the parcel. If a property has no land, the acres are not shown, and the code is in blue.

Code	Cell	Acres	Owner	Code	Cell	Acres	Owner
CO2374	G4	1.57	KEMP CHRISTA R	SR0118	C5	5.36	BROWN CRAIG
CO2374.a	A1	0.24	KEMP CHRISTA R	SR0217	B5	11.56	KENNEY ROBERT E
CO2614	C1	1.03	TOWLE RICHMOND	SR0256	C5	6.38(2)	OSGOOD RYAN
CO2666	B1	77.22(9)	HOLLE MARY B & RICHARD R	SR0256.b	D5	0.53	OSGOOD RYAN
CO2666.a	A1	14.92	HOLLE MARY B & RICHARD R	SR0273	B5	1.93	DUFFY JORDAN M
CO2666.b	B1	8.29	HOLLE MARY B & RICHARD R	SR0340	B5	3.04	NELSON DAWSON & DANIEL L
CO2666.c	B1	7.78	HOLLE MARY B & RICHARD R	SR0377	A5	8.19	THIBODEAU DEREK
CO2666.d	A1	1.74	HOLLE MARY B & RICHARD R	SR0400	B5	1.74	RIVERS DREW
CO2666.e	C1	1.17	HOLLE MARY B & RICHARD R	SR0402	B5	4.90	BENNETT COREY
CO2760	C1	29.32(2)	SAFFORD JOHN E	SR0455	A5	10.69	MANN GALEE
CO2760.a	C1	9.76	SAFFORD JOHN E	SR0490	A6	4.04	YOUNGMAN KEVIN & RUTH
CO2780	B2	13.84	RICHMOND LAND TRUST INC	SR0495	A5	0.73	YOUNGMAN KEVIN & RUTH
CO2780.a	B2	4.84	RICHMOND LAND TRUST INC	SR0517	A5	0.68	MARTEL MICHAEL P
CO2780.b	B2	0.43	RICHMOND LAND TRUST INC	SR0553	A5	1.68	DAVIGNON NICOLE
CO2844	C2	1.45	WARDWELL DUNCAN E	SR0607	A5	2.06	LAIDE ROBERT E & JOAN W
CO2863	C2	1.11	WARDWELL DUNCAN E	SR0716	A6	10.21	PAQUETTE DYLAN
CO2990	D2	1.27	LAPLANT DANA M	WE0011	D3	1.75	FAY JEFFREY & MARJORIE M
CO2997	C2	1.22	COMPOS PETER DANIEL TRUSTEE	WE0083	D3	2.58	CHURCHILL FRANCES PAUL
CO3022	D2	0.91	DURAND ROBERT L	WE0084	C3	27.96(2)	DAVIS ROY
CO3040	D2	0.96	FARRELL RANDALL J & LISA B	WE0084.a	C3	27.76	DAVIS ROY
CO3125	D3	1.12	SOUTHERE GARY & JANET	WE0084.b	B2	0.20	DAVIS ROY
CO3152	D3	2.76	PARKER ANDREA & KARYN	WEPRD	D3	0.76	RICHMOND TOWN OF (WES WHITE)
CO3204	D3	0.85	YOUNG LING	WW0010	D3	0.10	MILLER JANE A
CO3222	D3	0.85	JOHNSON FRANK	WW0020	D3	0.48	MILLER JANE A
CO3229	D3	0.47	TAFT MARY	WW0139	B3	1.35	VAN LANDINGHAM C. JANE
CO3245	D3	0.64	MONTGOMERY DANIEL	WW0141	B3	2.53	ROSE KYLE & AMANDA
CO3320	E4	14.04(2)	BEANE MARK & ROBIN	WW0227	E3	0.63	MEISENHEIMER REINHART T
CO3320.a	E4	13.47	BEANE MARK & ROBIN	WW0288	F3	3.34	FALGOUT JEFFREY & ELLEN
CO3320.b	E4	0.57	BEANE MARK & ROBIN	WW0317	F3	29.83	BOMBARDIER ROGER & MARTHA
CO3358	E4	1.17	BEITTEL MATTHEW & VERONIQUE	WW0335	F3	0.92	BUSHBY BERNARD R & JEANNE N
CO3359	E4	10.40	RICHMOND LAND TRUST INC	WW0401	F3	2.89	BOMBARDIER ROYANNE & SARAH
CO3360	D4	3.17	BOMBARDIER ROBERT L & AMANDA J	WW0420	F3	7.98(2)	MORRISSETTE SETH & ERIN
CO3368	D4	0.27	ROCHELLEAU ALEXANDRA & ROCHELLEAU	WW0420.a	F3	2.12	MORRISSETTE SETH & ERIN
CO3369	D4	0.97	ROCHELLEAU ALEXANDRA & ROCHELLEAU	WW0420.b	F3	5.86	MORRISSETTE SETH & ERIN
CO3377	D3	0.74	BEGINS DIANE M	WW0422	F2	6.13	GRANDA CHRISTOPHER A TRUSTEE
CO3386	D2	0.97	BEGINS DIANE M	WW0491	G3	11.13	JANKUJATIS GRANT W
CO3396	D2	0.68	LEVESQUE GERALD D	WW0499	F4	39.64	BEANE BRIAN R
CO3400	E2	0.76	MORSE DAVID M	WW0748	H2	3.51	REIDNER BRAD (TRS)
CO3441	E2	0.71	DANIS GEORGE M	WW0785	H2	1.21	LEDUC JANE A
CO3451	F2	3.06	RELLER CHARLES B	WW0909	I2	12.59	RACINE DOUGLAS A TRUSTEE
CO3451.a	F2	2.08	BUCKLEY MATTHEW J	WW1473	I2	356.19	VERMONT FISH & GAME DEPT
CO3451.b	F2	0.98	BUCKLEY MATTHEW J				
CO3451.c	F1	6.74	BUCKLEY MATTHEW J				
CO3451.d	F1	2.15	MOBBS RANDALL J				
CO3586	F1	9.26(8)	BRENNAN JULIA				
CO3586.a	F1	1.25	BRENNAN JULIA				
CO3586.b	F1	21.48	RICHMOND LAND TRUST INC				
CO3586.c	F1	0.62	COHN JOHN				
CO3586.d	F1	0.41	PUGH WILLIAM & ROSEMARIE				
CO3586.e	F1	6.45	41 DUBURY LLC				
CO3586.f	F1	3.04	VERBA ROBERT J				
CO3586.g	F1	1.32	GLENNON PETER J & SUSAN G				
CO3586.h	F1	1.30	HAMLIN JOHN R				
CO3586.i	F1	2.87	HAMLIN ARTHUR M & MARY L				
CO3586.j	F1	21.33(3)	P & P SEPTIC SERVICE INC				
CO3586.k	F1	9.57	P & P SEPTIC SERVICE INC				
CO3586.l	F1	2.28	RACOT FRANCES				
CO3586.m	F1	2.65	MATENA JESSICA L				
CO3586.n	F1	2.65	POPLAWSKI ADAM & SARA				
CO3586.o	F1	11.58	HARBON W EDWARD W				
CO3586.p	F1	19.38	WEBB DENVER				
CO3586.q	F1	5.02	WEIR LAUREN C				
CO3586.r	F1	1.37	CHASTENAY ANTHONY				
CO3586.s	F1	0.51	APPLEBUM JESSE				
CO3586.t	F1	0.46	NELSON STEVEN M				
CO3586.u	F1	0.02	SPILLANE & CURLEY PROPERTIES, LLC				
CO3586.v	F1	0.37	SPILLANE & CURLEY PROPERTIES, LLC				
CO3586.w	F1	0.86(2)	SPILLANE & CURLEY PROPERTIES, LLC				
CO3586.x	F1	0.40	SPILLANE & CURLEY PROPERTIES, LLC				
CO3586.y	F1	0.40	SPILLANE & CURLEY PROPERTIES, LLC				
CO3586.z	F1	4.55	ZINN WA & RR LIVING TRUST 10/9/15				
CO3586.aa	F1	6.95	WEB PROPERTIES LLC				
CO3586.ab	F1	0.26	PICKERING TIMOTHY & PAMELA				
CO3586.ac	F1	0.87(2)	SISTERS & BROTHERS INVESTMENT GRO				
CO3586.ad	F1	0.54	SISTERS & BROTHERS INVESTMENT GRO				
CO3586.ad.a	F1	0.40	SISTERS & BROTHERS INVESTMENT GRO				
CO3586.ad.b	F1	0.14	SISTERS & BROTHERS INVESTMENT GRO				
CO3586.ad.c	F1	3.00	SISTERS & BROTHERS INVESTMENT GRO				
CO3586.ad.d	F1	0.97	SISTERS & BROTHERS INVESTMENT GRO				
CO3586.ad.e	F1	0.91	SISTERS & BROTHERS INVESTMENT GRO				
CO3586.ad.f	F1	0.85	SISTERS & BROTHERS INVESTMENT GRO				
CO3586.ad.g	F1	0.89	SISTERS & BROTHERS INVESTMENT GRO				
CO3586.ad.h	F1	0.89	SISTERS & BROTHERS INVESTMENT GRO				
CO3586.ad.i	F1	0.90	SISTERS & BROTHERS INVESTMENT GRO				
CO3586.ad.j	F1	0.90	SISTERS & BROTHERS INVESTMENT GRO				
CO3586.ad.k	F1	0.90	SISTERS & BROTHERS INVESTMENT GRO				
CO3586.ad.l	F1	0.90	SISTERS & BROTHERS INVESTMENT GRO				
CO3586.ad.m	F1	0.90	SISTERS & BROTHERS INVESTMENT GRO				
CO3586.ad.n	F1	0.90	SISTERS & BROTHERS INVESTMENT GRO				
CO3586.ad.o	F1	0.90	SISTERS & BROTHERS INVESTMENT GRO				
CO3586.ad.p	F1	0.90	SISTERS & BROTHERS INVESTMENT GRO				
CO3586.ad.q	F1	0.90	SISTERS & BROTHERS INVESTMENT GRO				
CO3586.ad.r	F1	0.90	SISTERS & BROTHERS INVESTMENT GRO				
CO3586.ad.s	F1	0.90	SISTERS & BROTHERS INVESTMENT GRO				
CO3586.ad.t	F1	0.90	SISTERS & BROTHERS INVESTMENT GRO				
CO3586.ad.u	F1	0.90	SISTERS & BROTHERS INVESTMENT GRO				
CO3586.ad.v	F1	0.90	SISTERS & BROTHERS INVESTMENT GRO				
CO3586.ad.w	F1	0.90	SISTERS & BROTHERS INVESTMENT GRO				
CO3586.ad.x	F1	0.90	SISTERS & BROTHERS INVESTMENT GRO				
CO3586.ad.y	F1	0.90	SISTERS & BROTHERS INVESTMENT GRO				
CO3586.ad.z	F1	0.90	SISTERS & BROTHERS INVESTMENT GRO				
CO3586.aa	F1	12.17	WHITE TIMOTHY AND MARCIA				
CO3586.aa.a	F1	5.64	HAMILTON DANIEL & HEATHER				
CO3586.aa.b	F1	1.50(2)	REYOME JEFFREY M				
CO3586.aa.c	F1	0.83	REYOME JEFFREY M				
CO3586.aa.d	F1	0.67	REYOME JEFFREY M				
CO3586.aa.e	F1	0.78	MARCOU JR FRANK D				
CO3586.aa.f	F1	0.55	ANDRES HARRY				
CO3586.aa.g	F1	1.52	ANDRES HARRY				
CO3586.aa.h	F1	0.42	LAVANWAY FAMILY TRUST				
CO3586.aa.i	F1	0.50(2)	KNOWLES BLAIR				
CO3586.aa.j	F1	0.29	KNOWLES BLAIR				
CO3586.aa.k	F1	0.51	KNOWLES BLAIR				
CO3586.aa.l	F1	1.18	KNOWLES BLAIR & JEANNETTE				
CO3586.aa.m	F1	1.58	SHARPE DEBORAH A				
CO3586.aa.n	F1	2.53	COLOMBO PETER J				
CO3586.aa.o	F1	3.01	SQUIRES ANDREW C & CARLENE W				
CO3586.aa.p	F1	3.93	SCHONHOLTZ LIVING REV TRUST 3/24/2				
CO3586.aa.q	F1	13.51	BARNARD MICHAEL V & DENISE B TRUS				
CO3586.aa.r	F1	4.28	BARNARD MICHAEL V & DENISE B TRUS				
CO3586.aa.s	F1	11.76(4)	LABOUNTY BRUCE D & CARA JC				
CO3586.aa.t	F1	8.17	LABOUNTY BRUCE D & CARA JC				
CO3586.aa.u	F1	1.57	LABOUNTY BRUCE D & CARA JC				
CO3586.aa.v	F1	1.01	LABOUNTY BRUCE D & CARA JC				
CO3586.aa.w	F1	1.01	LABOUNTY BRUCE D & CARA JC				
CO3586.aa.x	F1	1.00	LABOUNTY BRUCE D & CARA JC				
CO3586.aa.y	F1	37.91	COHEN JANET				
CO3586.aa.z	F1	1.73	NOLAN MARIA C & DOUGLAS J				
CO3586.aaa	F1	2.23	DI STEFANO JOSEPH				
CO3586.aaa.a	F1	0.20	DOUGHERTY MADELINE & MILES				
CO3586.aaa.b	F1	0.20	DOUGHERTY MADELINE & MILES				
CO3586.aaa.c	F1	0.53	DOUGHERTY MADELINE & MILES				
CO3586.aaa.d	F1	1.04	DOUGHERTY MADELINE & MILES				
CO3586.aaa.e	F1	0.52	DOUGHERTY MADELINE & MILES				
CO3586.aaa.f	F1	0.45	DOUGHERTY MADELINE & MILES				
CO3586.aaa.g	F1	1.07	DOUGHERTY MADELINE & MILES				
CO3586.aaa.h	F1	1.03	DOUGHERTY MADELINE & MILES				
CO3586.aaa.i	F1	1.05	DOUGHERTY MADELINE & MILES				
CO3586.aaa.j	F1	1.66	DOUGHERTY MADELINE & MILES				
CO3586.aaa.k	F1	0.74	DOUGHERTY MADELINE & MILES				
CO3586.aaa.l	F1	43.07	DOUGHERTY MADELINE & MILES				
CO3586.aaa.m	F1	3.29	DOUGHERTY MADELINE & MILES				
CO3586.aaa.n	F1	10.13	DOUGHERTY MADELINE & MILES				
CO3586.aaa.o	F1	2.45	DOUGHERTY MADELINE & MILES				
CO3586.aaa.p	F1	0.54	DOUGHERTY MADELINE & MILES				
CO3586.aaa.q	F1	0.48	DOUGHERTY MADELINE & MILES				
CO3586.aaa.r	F1	0.66	DOUGHERTY MADELINE & MILES				
CO3586.aaa.s	F1	1.01	DOUGHERTY MADELINE & MILES				
CO3586.aaa.t	F1	1.45	DOUGHERTY MADELINE & MILES				
CO3586.aaa.u	F1	1.35	DOUGHERTY MADELINE & MILES				
CO3586.aaa.v	F1	1.73	DOUGHERTY MADELINE & MILES				
CO3586.aaa.w	F1	1.26	DOUGHERTY MADELINE & MILES				
CO3586.aaa.x	F1	1.65	DOUGHERTY MADELINE & MILES				
CO3586.aaa.y	F1	0.77	DOUGHERTY MADELINE & MILES				
CO3586.aaa.z	F1	1.02	DOUGHERTY MADELINE & MILES				
CO3586.aaa.aa	F1	2.09	DOUGHERTY MADELINE & MILES				

The list below gives for each visible map code the owner from the grandlist current on the map date. The acres are calculated from the map polygons. If a parcel contains multiple polygons, the acres value is the total size, and the number enclosed in parentheses is the count of polygons in the parcel. If a property has no land, the acres are not shown, and the code is in blue.

Code	Cell	Acres	Owner
1012	C7	21.58	
BLO324	A9	10.14	COPP, LAWRENCE & WEAVER PATRICIA
HV1950	A9	150.74(3)	COPP, WEAVER, DOWNER, DOWNER
HV1950.a	C8	137.83	COPP, WEAVER, DOWNER, DOWNER
HV1950.d	A9	7.77	COPP, WEAVER, DOWNER, DOWNER
HV1950	D9	3.44	WRIGHT APRIL, AUSTIN & CHRISTOPHER
HV2100	D9	5.24(2)	BELL EUGENE
HV2100.a	D9	2.43	BELL EUGENE
HV2100.b	D9	2.81	BELL EUGENE
HV2427	C9	191.08	VENTURE HILL, LLC
OC0679	A5	254.95(4)	BIGGIO CHARLES & JESSICA
OC0679.a	A5	176.17	BIGGIO CHARLES & JESSICA
OC0679.d	B6	27.03	BIGGIO CHARLES & JESSICA



This map is for listing and assessment purposes only. It is not to be used for description or conveyance.

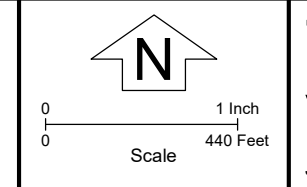
Non-parcel Lines	
Public Road Centerline	Stream Centerline
Private Road Centerline	Water Body Edge
Railroad Centerline	Page Edge
	Z-hook

Subparcel Lines	
Normal Subparcel Line	Water Body Edge
Private Road Centerline	
Stream Centerline	
Water Body Edge	

Parcel Lines	
Town Line	Public Auto Road Edge
Normal Parcel Line	Public Primitive Road Edge
Stream Centerline	Case 4 Road (C4) or Legal Trail (L1)
Water Body Edge	Private Road Centerline

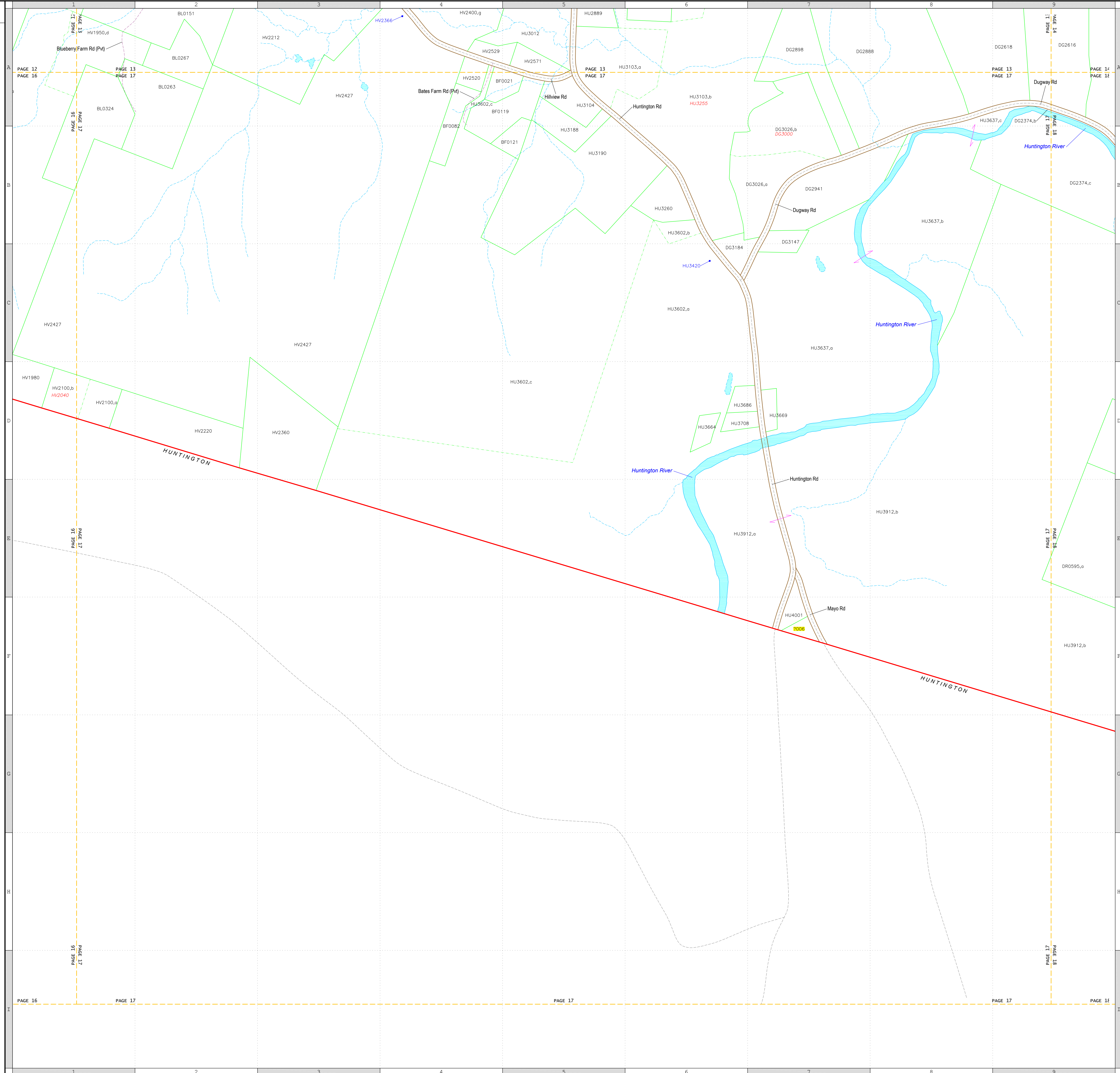
Property Codes	
Y21234.1	
Y21234.a	
Y21234.b	
Y21234.c	
Y21234.d	
Y21234.e	
Y21234.f	
Y21234.g	
Y21234.h	
Y21234.i	
Y21234.j	
Y21234.k	
Y21234.l	
Y21234.m	
Y21234.n	
Y21234.o	
Y21234.p	
Y21234.q	
Y21234.r	
Y21234.s	
Y21234.t	
Y21234.u	
Y21234.v	
Y21234.w	
Y21234.x	
Y21234.y	
Y21234.z	

The map contains 4 types of codes: parcel codes, subparcel codes, inactive codes, and point codes. A parcel code is used for a parcel with a single polygon. A subparcel code is used for a polygon that is part of a multi-polygon parcel; the code is in the same format as the parcel code with the addition of a trailing comma and lowercase letter to make the code unique. A code applies to the polygon containing the lower left corner of the last or the end of the text leader line. In the example to the left, the tiny parcel has code "Y24321". The large parcel "Y21234" has subparcels "Y21234.a", "Y21234.b", and "Y21234.c". An inactive code is used to indicate the code that will be assigned to a subparcel when it is sold. In the example, subparcel "Y21234.b" will become parcel "XX0096". A point code is used for a property that has no land. The location of the property is marked with a square symbol, and the code for the point is at the end of a leader line. In the example, "Y25678" is a point code. If a code is not in the grandlist it has a yellow highlight.



The list below gives for each visible map code the owner from the grandlist current on the map date. The acres are calculated from the map polygons. If a parcel contains multiple polygons, the acres value is the total size, and the number enclosed in parentheses is the count of polygons in the parcel. If a property has no land, the acres are not shown, and the code is in blue.

Code	Cell	Acres	Owner
700	F7	0.74	
BF0021	A5	1.55	MARKS MICHAEL
BF0082	A4	2.62	SMITH STEVEN C
BF0119	A4	4.48	FEUS JANET
BF0121	B5	1.45	SANBORN CARRIE
BLO151	A2	26.24	OWL'S HEAD BLUEBERRY FARM LLC
BLO263	A2	10.10	DOWNER JONATHAN H & PATRICIA
BLO267	A2	4.46	GRAY RYAN
BLO324	A1	10.14	CORP LAWRENCE & WEAVER PATRICIA
DC2374	A1	137.61(3)	ALDRICH FREDERIC D JR
DC2374.a	B9	5.18	ALDRICH FREDERIC D JR
DC2374.b	B9	45.84	ALDRICH FREDERIC D JR
DC2374.c	B9	100.77	BECKEN BROOK, LLC
DC2616	A9	27.02	WHITE DOUGLAS S
DC2888	A7	47.71	MCCAULEY EDWARD J & CARINA M
DC2898	A7	10.08	BOLIN APRIL D
DC2941	B7	10.28	SHATLUCK MARC E
DC3026	B7	16.91(2)	ANDREWS SCOTT
DC3026.a	B7	6.98	ANDREWS SCOTT
DC3026.b	B7	9.93	ANDREWS SCOTT
DC3147	B7	1.54	YOUNG JAMES
DC3184	C6	1.68	MOULTRUP DAVID & BONNIE
DR0595	E9	108.83	QUINN ALANA
HU2889	A5	2.23	SOMMERS MICHAEL
HU3012	A5	9.80	ANAND SHEEL GARDNER
HU3103	A5	114.95(3)	ANAND ALISON
HU3103.a	A6	10.04	ANAND ALISON
HU3103.b	A6	101.85	ANAND ALISON
HU3104	A5	2.87	DEEP PIT LLC
HU3188	B5	3.16	DUNBAR JOHANNA
HU3190	B5	23.84	MOULTRUP TERRY B & DAWNA S
HU3260	B6	3.56	MOULTRUP BRUCE H
HU3420	C6		MOULTRUP JEFFREY & DEBORAH
HU3602	C6	226.26(3)	MOULTRUP CHILDREN FAMILY TRUST
HU3602.a	C6	116.96	MOULTRUP CHILDREN FAMILY TRUST
HU3602.b	B6	1.24	MOULTRUP CHILDREN FAMILY TRUST
HU3602.c	D5	108.06	MOULTRUP CHILDREN FAMILY TRUST
HU3637	C7	79.93(3)	MOULTRUP JEFFREY & DEBORAH
HU3637.a	C7	50.09	MOULTRUP JEFFREY & DEBORAH
HU3637.b	B8	27.90	MOULTRUP JEFFREY & DEBORAH
HU3637.c	A8	1.93	MOULTRUP JEFFREY & DEBORAH
HU3664	D6	1.11	MOULTRUP MARK & ALICE B
HU3669	D7	1.02	MOULTRUP LUKE
HU3686	D6	1.17	MOULTRUP MATTHEW & HEATHER A
HU3708	D6	1.05	SPRAND SCOTT & JULIE
HU3912	A3	248.81(2)	TOWERS RALPH E & RACHEL R
HU3912.a	E6	19.16	TOWERS RALPH E & RACHEL R
HU3912.b	F9	229.46	TOWERS RALPH E & RACHEL R
HU4001	F7	1.26	REMY JOHN
HV1950	A1	150.74(3)	CORP WEAVER, DOWNER, DOWNER
HV1980	D1	1.77	CORP WEAVER, DOWNER, DOWNER
HV1980	D1	3.44	WRIGHT APRIL AUSTIN & CHRISTOPHER
HV2100	D1	5.24(2)	BELL EUGENE
HV2100.a	D1	2.43	BELL EUGENE
HV2100.b	D1	2.81	BELL EUGENE
HV2112	A3	24.07	KALUCK DAVID M TRUST
HV2220	D2	9.36	BARRETT LISA L
HV2360	D3	14.13	PLUSSE AIDA
HV2366	A4		ASHLEY PAUL
HV2400	A4	86.60(7)	HILLVIEW HEIGHTS, LLC
HV2400.a	A4	62.09	HILLVIEW HEIGHTS, LLC
HV2427	C1	191.08	VENTURE HILL, LLC
HV2520	A4	1.31	CHONIERE CHARLES
HV2529	A4	1.27	BELLEROSE DANIEL
HV2571	A5	1.78	DARLING TIMOTHY C & SHARI A



This map is for listing and assessment purposes only. It is not to be used for description or conveyance.

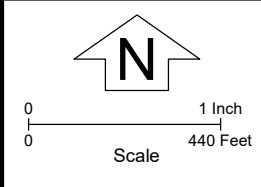
Non-parcel Lines	Subparcel Lines	Parcel Lines	Property Codes
Public Road Centerline	Normal Subparcel Line	Town Line	Public Auto Road Edge
Private Road Centerline	Private Road Centerline	Public Primitive Road Edge	Public Primitive Road Edge
Railroad Centerline	Stream Centerline	Stream Centerline	Case 4 Road (C4) or Legal Trail (LT)
Stream Centerline	Water Body Edge	Water Body Edge	Private Road Centerline
Water Body Edge	Page Edge		
Z-hook			

Non-parcel Lines	Subparcel Lines	Parcel Lines	Property Codes
Public Road Centerline	Normal Subparcel Line	Town Line	Public Auto Road Edge
Private Road Centerline	Private Road Centerline	Public Primitive Road Edge	Public Primitive Road Edge
Railroad Centerline	Stream Centerline	Stream Centerline	Case 4 Road (C4) or Legal Trail (LT)
Stream Centerline	Water Body Edge	Water Body Edge	Private Road Centerline
Water Body Edge	Page Edge		
Z-hook			

Non-parcel Lines	Subparcel Lines	Parcel Lines	Property Codes
Public Road Centerline	Normal Subparcel Line	Town Line	Public Auto Road Edge
Private Road Centerline	Private Road Centerline	Public Primitive Road Edge	Public Primitive Road Edge
Railroad Centerline	Stream Centerline	Stream Centerline	Case 4 Road (C4) or Legal Trail (LT)
Stream Centerline	Water Body Edge	Water Body Edge	Private Road Centerline
Water Body Edge	Page Edge		
Z-hook			

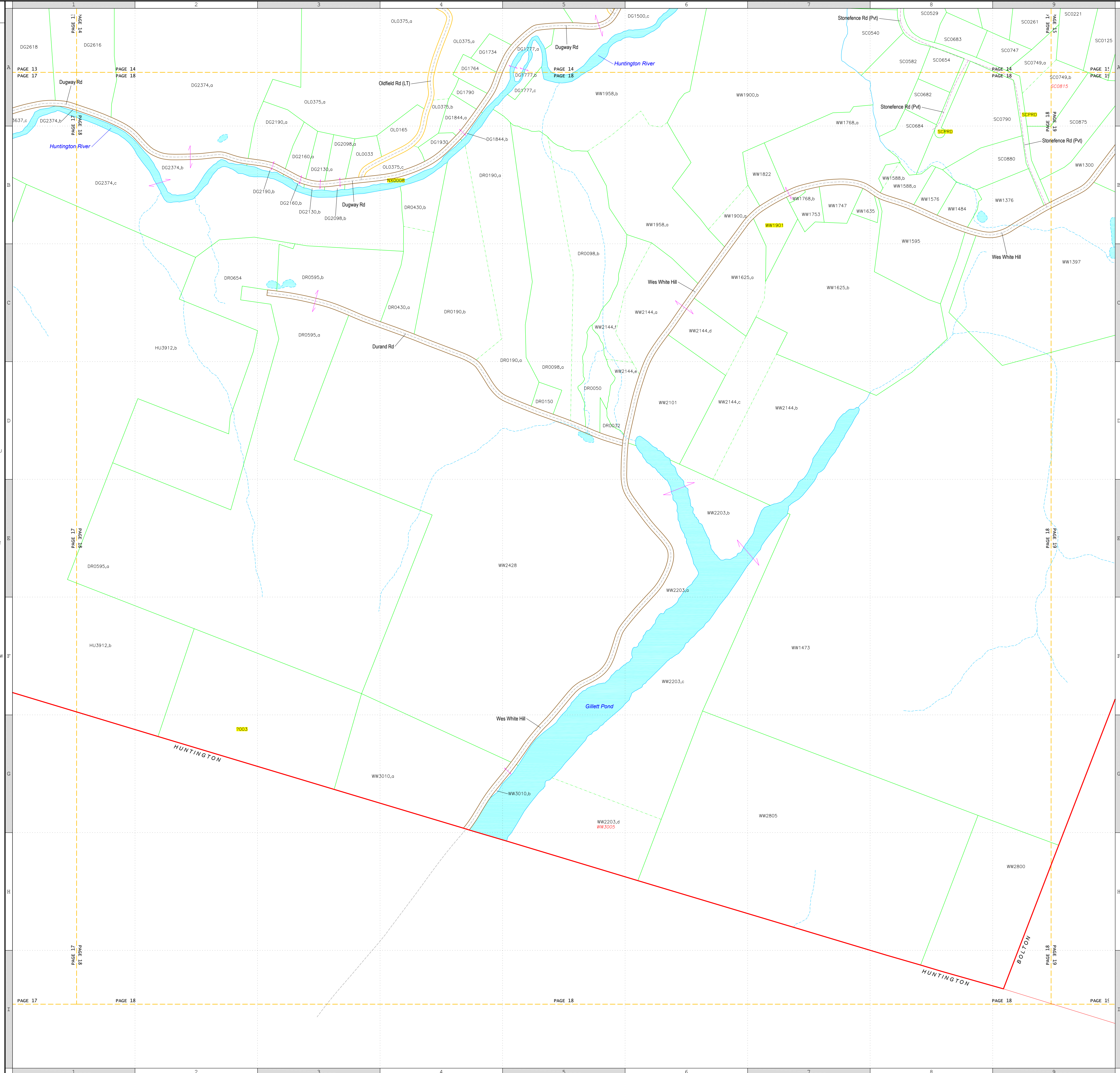
Non-parcel Lines	Subparcel Lines	Parcel Lines	Property Codes
Public Road Centerline	Normal Subparcel Line	Town Line	Public Auto Road Edge
Private Road Centerline	Private Road Centerline	Public Primitive Road Edge	Public Primitive Road Edge
Railroad Centerline	Stream Centerline	Stream Centerline	Case 4 Road (C4) or Legal Trail (LT)
Stream Centerline	Water Body Edge	Water Body Edge	Private Road Centerline
Water Body Edge	Page Edge		
Z-hook			

The map contains 4 types of codes: parcel codes, subparcel codes, inactive codes, and point codes. A parcel code is used for a parcel with a single polygon. A subparcel code is used for a polygon that is part of a multi-polygon parcel; the code is in the same format as the parcel code with the addition of a trailing comma and lowercase letter to make the code unique. A code applies to the polygon containing the lower left corner of the parcel or the end of the text leader line. In the example to the left, the tiny parcel has code "Y21234.1". The large parcel "Y21234" has subparcels "Y21234.a", "Y21234.b", and "Y21234.c". An inactive code is used to indicate the code that will be assigned to a subparcel when it is sold. In the example, subparcel "Y21234.b" will become parcel "XX0096". A point code is used for a property that has no land. The location of the property is marked with a square symbol, and the code for the point is at the end of a leader line. In the example, "Y23678" is a point code. If a code is not in the grandlist it has a yellow highlight.



The list below gives for each visible map code the owner from the grandlist current on the map date. The acres are calculated from the map polygons. If a parcel contains multiple polygons, the acres value is the total size, and the number enclosed in parentheses is the count of polygons in the parcel. If a property has no land, the acres are not shown, and the code is in blue.

Code	Cell	Acres	Owner
0001	02	34.46	
DG1500	02	27.99(3)	ROSEN EARL & LOTTA
DG1500.c	A6	11.73	ROSEN EARL & LOTTA
DG1734	A4	1.42	COHEN AMY E
DG1764	A4	1.61	DERWAY MICHAEL B & BARBARA
DG1777	A5	2.85(3)	RICHMOND LAND TRUST INC
DG1777.a	A5	1.38	RICHMOND LAND TRUST INC
DG1777.b	A5	0.39	RICHMOND LAND TRUST INC
DG1777.c	A5	1.08	RICHMOND LAND TRUST INC
DG1790	A4	0.98	ZMINSKY MARIAN
DG1844	A4	1.53(2)	MARCEL MICHAEL & MARTHA Y
DG1844.a	B4	0.10	MARCEL MICHAEL & MARTHA Y
DG1844.b	B4	0.92	MARCEL MICHAEL & MARTHA Y
DG2098	B3	1.80(2)	DELAY DENNIS
DG2098.a	B3	1.55	DELAY DENNIS
DG2098.b	B3	0.16	DELAY DENNIS
DG2130	B3	1.67(2)	MULLEN JEFFREY D
DG2130.a	B3	1.13	MULLEN JEFFREY D
DG2130.b	B3	0.13	MULLEN JEFFREY D
DG2160	B3	1.86(2)	BROGAN LAWRENCE N & TREENA M
DG2160.a	B3	1.77	BROGAN LAWRENCE N & TREENA M
DG2160.b	B3	0.09	BROGAN LAWRENCE N & TREENA M
DG2190	A3	4.21	YAGGY FAMILY TRUST, DONALD D
DG2190.a	B3	1.18	YAGGY FAMILY TRUST, DONALD D
DG2190.b	B3	1.37(1)	ALDRICH FREDERIC D JR
DG2374	A2	88.59	ALDRICH FREDERIC D JR
DG2374.a	B2	1.18	ALDRICH FREDERIC D JR
DG2374.c	B1	45.84	ALDRICH FREDERIC D JR
DG2616	A1	100.77	BEEKEN BROOK, LLC
DG2616	A1	27.02	WHITE DOUGLAS S
DR0032	D5	0.70	MCCABE SHANNA
DR0050	D5	3.76	FAOUR WATIC
DR0098	D5	35.90(2)	CHAMBERLIN ANDREW R
DR0098.a	D5	19.25	CHAMBERLIN ANDREW R
DR0098.b	D5	16.65	CHAMBERLIN ANDREW R
DR0150	D5	1.08	BEATTY-OWENS BENJAMIN
DR0190	D5	39.31(2)	MINARD WILLIAM & SUSAN
DR0190.a	D5	20.47	MINARD WILLIAM & SUSAN
DR0190.b	D5	18.85	MINARD WILLIAM & SUSAN
DR0430	C4	6.81(2)	SMITH WILLIAM F & BETSY T
DR0430.a	C4	5.30	SMITH WILLIAM F & BETSY T
DR0430.b	C4	1.51	SMITH WILLIAM F & BETSY T
DR0595	B4	121.75(2)	QUINN, ALANA
DR0595.a	B1	109.83	QUINN, ALANA
DR0595.b	B3	11.92	QUINN, ALANA
DR0654	C2	31.33	KEPPELMAN PHILIP M
HU3912	B1	248.61(2)	TOWERS RALPH E & RACHEL R
HU3912.a	B1	229.46	TOWERS RALPH E & RACHEL R
HU3912.b	B1	19.15	TOWERS RALPH E & RACHEL R
OL0033	B3	1.59	FAINE DOUGLAS
OL0165	B4	2.14	BULLINSLEY JOHN
OL0375	B4	70.86(3)	SAVIOE WENDY & DAVID TRS
OL0375.a	A3	68.28	SAVIOE WENDY & DAVID TRS
OL0375.b	A4	1.16	SAVIOE WENDY & DAVID TRS
OL0375.c	B4	1.42	SAVIOE WENDY & DAVID TRS
SC0125	A9	5.97	VARDO ANTHONY S
SC0221	A9	6.78	CONK GREGORY
SC0261	A9	6.76	SHUMAKER JOHN
SC0299	A8	3.03	KASMA KEVAN
SC0400	A8	4.93	BURNETT MICHAEL
SC0582	A8	6.48	DAVIS JAKE & JULIET
SC0584	A8	2.25	MENDELSON RONALD L REV TRUST
SC0682	A8	2.12	FAHNER CHRISTOPHER
SC0683	A8	2.46	BALL CAROL & HOWARD
SC0684	A8	3.52	SIBAL JAN D
SC0747	A9	2.09	HEATH BENJAMIN
SC0749	A9	6.88(2)	MCGOWAN WILLIAM T III TRUSTEE
SC0749.a	A9	2.46	MCGOWAN WILLIAM T III TRUSTEE
SC0749.b	A9	4.51	MCGOWAN WILLIAM T III TRUSTEE
SC0790	A9	10.58	ARIGGIES MARK
SC0875	A9	8.44	CARTER MICHAEL P & MICHELLE D
SC0880	B9	4.55	DOHERTY EDWARD & BARBARA
SCPRD	B8	6.99	
WW1300	B9	6.24	DUCHARME LARRY E & TINA M
WW1376	B9	5.11	CARABEAL RYAN
WW1397	C9	50.86	CHITTENDEN COUNTY FISH & GAME CLU
WW1473	E7	356.19	VERMONT FISH & GAME DEPT
WW1484	B8	2.12	MFG REAL ESTATE TRUST
WW1576	B8	1.90	FORCER MAURICE J
WW1588	B8	2.43(2)	HARNOS LEE P
WW1588.a	B8	2.03	HARNOS LEE P
WW1588.b	B8	0.39	HARNOS LEE P
WW1595	B8	10.65	WOODRUFF FREDERICK III
WW1625	C6	8.12	DOANE TIMOTHY
WW1625.a	C7	37.61	DOANE TIMOTHY
WW1625.b	C7	1.00	DESROCHES CATHERINE M
WW1747	B7	2.25	KELLER JEFFREY F
WW1753	B7	1.64	KELLAR JEFFREY
WW1768	A7	12.90(2)	KENNEY TIMOTHY & JENNIFER
WW1768.a	A7	12.73	KENNEY TIMOTHY & JENNIFER
WW1768.b	B7	0.18	KENNEY TIMOTHY & JENNIFER
WW1822	B7	2.75	HONARD WM E & SHELLY B REVOC TR
WW1900	B6	59.69(2)	DOANE TIMOTHY
WW1900.a	B6	2.19	DOANE TIMOTHY
WW1900.b	A6	57.50	DOANE TIMOTHY
WW1901	B7	2.99	DUNN RYAN
WW1958	B6	65.79(2)	DUNN RYAN
WW1958.a	B6	19.53	DUNN RYAN
WW1958.b	A5	46.25	DUNN RYAN
WW2101	D6	12.45	LOW JONATHAN D
WW2144	C6	53.19(6)	LOW ROBERT & ELIZABETH
WW2144.a	C6	9.36	LOW ROBERT & ELIZABETH
WW2144.b	D7	21.03	LOW ROBERT & ELIZABETH
WW2144.c	D6	10.56	LOW ROBERT & ELIZABETH
WW2144.d	C6	5.31	LOW ROBERT & ELIZABETH
WW2144.e	D6	2.79	LOW ROBERT & ELIZABETH
WW2144.f	C5	4.14	LOW ROBERT & ELIZABETH
WW2203	E6	65.19(4)	RICHMOND LAND TRUST INC
WW2203.a	E6	10.94	RICHMOND LAND TRUST INC
WW2203.b	E6	7.58	RICHMOND LAND TRUST INC
WW2203.c	F6	30.59	RICHMOND LAND TRUST INC
WW2203.d	G5	16.08	RICHMOND LAND TRUST INC
WW2428	E5	158.42	GRL SCOUT COUNCIL OF GREEN AND W
WW2800	H9	24.07	MULLER ADAM
WW2805	G7	89.70	GANZENMULLER AUGUST & MARY
WW3010	C4	23.70(2)	KEIR DUNCAN & MARGARET
WW3010.a	C4	23.57	KEIR DUNCAN & MARGARET
WW3010.b	G5	0.14	KEIR DUNCAN & MARGARET



This map is for listing and assessment purposes only. It is not to be used for description or conveyance.

Non-parcel Lines	Subparcel Lines	Parcel Lines	Property Codes
Public Road Centerline	Normal Subparcel Line	Town Line	Public Auto Road Edge
Private Road Centerline	Private Subparcel Line	Public Primitive Road Edge	Public Primitive Road Edge (Case 4 Road (C4) or Legal Trail (LT))
Railroad Centerline	Stream Centerline	Stream Centerline	Private Road Centerline
Stream Centerline	Water Body Edge	Water Body Edge	
Page Edge			
Z-hook			

Property Codes
Y21234
Y21234.a
Y21234.b
Y21234.c
Y21234.d
Y21234.e
Y21234.f
Y21234.g
Y21234.h
Y21234.i
Y21234.j
Y21234.k
Y21234.l
Y21234.m
Y21234.n
Y21234.o
Y21234.p
Y21234.q
Y21234.r
Y21234.s
Y21234.t
Y21234.u
Y21234.v
Y21234.w
Y21234.x
Y21234.y
Y21234.z

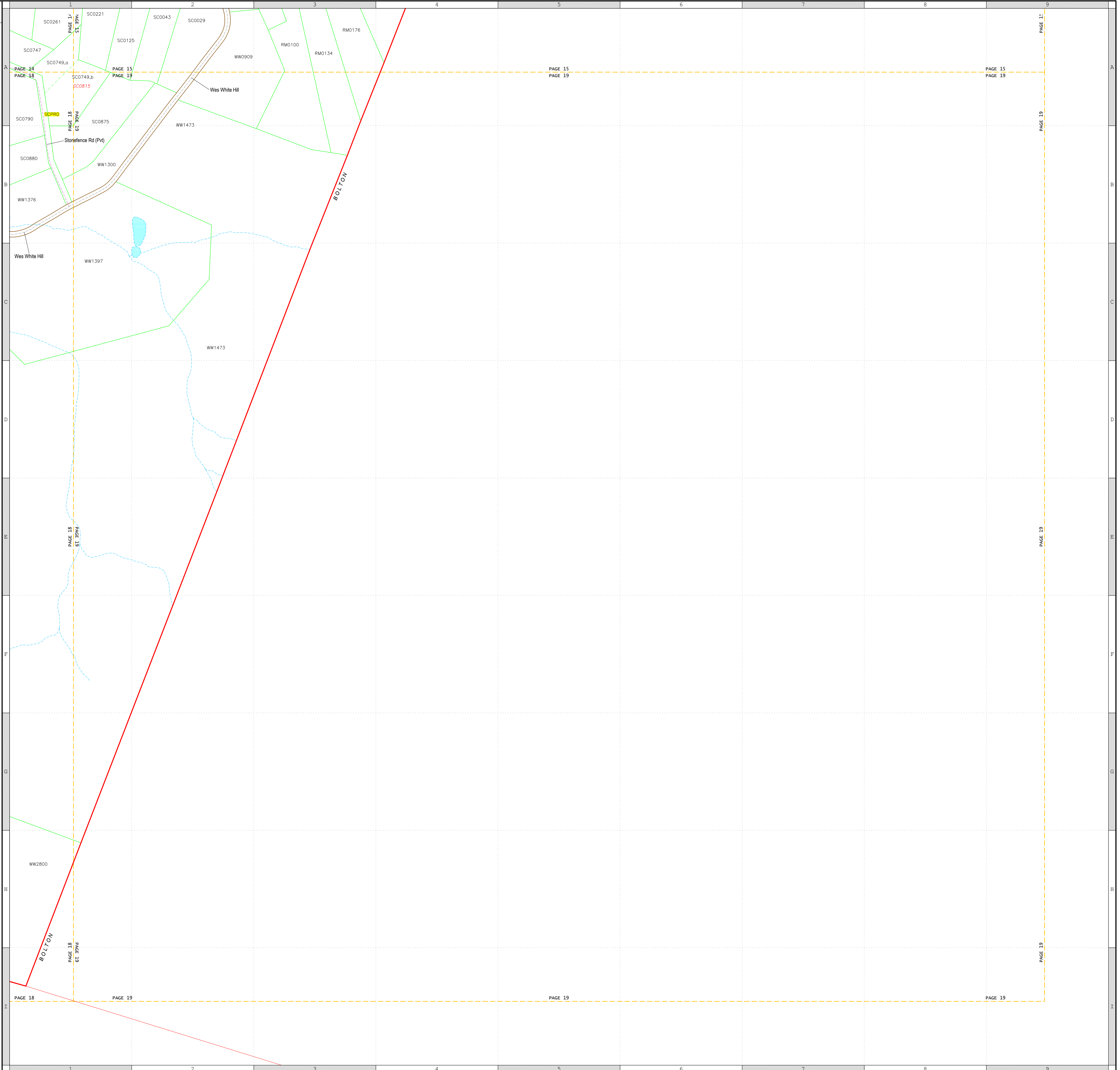
The map contains 4 types of codes: parcel codes, subparcel codes, inactive codes, and point codes. A parcel code is used for a parcel with a single polygon. A subparcel code is used for a polygon that is part of a multi-polygon parcel; the code is in the same format as the parcel code with the addition of a trailing comma and lowercase letter to make the code unique. A code applies to the polygon containing the lower left corner of the parcel code or the end of the text leader line. In the example to the left, the tiny parcel has code "Y24321". The large parcel "Y21234" has subparcels "Y21234.a", "Y21234.b", and "Y21234.c". An inactive code is used to indicate the code that will be assigned to a subparcel when it is sold. In the example, subparcel "Y21234.b" will become parcel "XX0096". A point code is used for a property that has no land. The location of the property is marked with a square symbol, and the code for the point is at the end of a leader line. In the example, "Y23678" is a point code. If a code is not in the grandlist it has a yellow highlight.

Scale: 1 inch = 440 Feet

North Arrow

The list below gives for each visible map code the owner from the grandlist current on the map date. The acres are calculated from the map polygons. If a parcel contains multiple polygons, the acres value is the total size, and the number enclosed in parentheses is the count of polygons in the parcel. If a property has no land, the acres are not shown, and the code is in blue.

Code	Cell	Acres	Owner
RM0100	A3	11.33	BESSETTE ANDREW & CHERYL
RM0134	A3	10.44	LOUGHLIN PAUL J & CORINNE R
RM0176	A3	9.67	HASKIN JEANANN M
SC0029	A2	7.20	LAFERRE GEORGE O III
SC0043	A2	5.71	JONES FRED P REV TRUST
SC0125	A1	5.97	VARGO ANTHONY S
SC0221	A1	6.76	CONK GREGORY
SC0261	A1	6.76	SHUMAKER JOHN
SC0747	A1	2.09	HEATH BENJAMIN
SC0749		6.96(2)	MCGOWAN WILLIAM T III TRUSTEE
SC0749.a	A1	2.46	MCGOWAN WILLIAM T III TRUSTEE
SC0749.b	A1	4.51	MCGOWAN WILLIAM T III TRUSTEE
SC0790	A1	10.58	ARIGIDES MARK
SC0875	A1	8.44	CARTER MICHAEL P & MICHELLE D
SC0880	B1	4.55	DOHERTY EDWARD & BARBARA
SCPD	A1	6.99	
WW0909	A2	12.59	RACINE DOUGLAS A TRUSTEE
WW1300	B1	6.24	DUCHARME LARRY E & TINA M
WW1376	B1	5.11	CARABEAU RYAN
WW1397	C1	50.86	CHITTENDEN COUNTY FISH & GAME CLU
WW1473	C2	356.19	VERMONT FISH & GAME DEPT
WW2800	R1	24.07	MILLER ADAM



This map is for listing and assessment purposes only. It is not to be used for description or conveyance.

Non-parcel Lines		Subparcel Lines		Parcel Lines	
Public Road Centerline	Stream Centerline	Normal Subparcel Line	Town Line	Public Auto Road Edge	Public Road Edge
Private Road Centerline	Water Body Edge	Private Road Centerline	Normal Parcel Line	Public Primitive Road Edge	Public Road (C4) or Legal Trail (L1)
Railroad Centerline	Page Edge	Stream Centerline	Stream Centerline	Case 4 Road (C4) or Legal Trail (L1)	Private Road Centerline
	Z-hook	Water Body Edge	Water Body Edge		

Property Codes	
YZ1234	The map contains 4 types of codes: parcel codes, subparcel codes, inactive codes, and point codes. A parcel code is used for a parcel with a single polygon. A subparcel code is used for a polygon that is part of a multi-polygon parcel; the code is in the same format as the parcel code with the addition of a trailing comma and lowercase letter to make the code unique. A code applies to the polygon containing the lower left corner of the text or the end of the text leader line. In the example to the left, the tiny parcel has code "YZ4321". The large parcel "YZ1234" has subparcels "YZ1234.a", "YZ1234.b", and "YZ1234.c". An inactive code is used to indicate the code that will be assigned to a subparcel when it is sold. In the example, subparcel "YZ1234.b" will become parcel "XX0096". A point code is used for a property that has no land. The location of the property is marked with a square symbol, and the code for the point is at the end of a leader line. In the example, "YZ5678" is a point code. If a code is not in the grandlist it has a yellow highlight.

Property Codes	
YZ1234	The map contains 4 types of codes: parcel codes, subparcel codes, inactive codes, and point codes. A parcel code is used for a parcel with a single polygon. A subparcel code is used for a polygon that is part of a multi-polygon parcel; the code is in the same format as the parcel code with the addition of a trailing comma and lowercase letter to make the code unique. A code applies to the polygon containing the lower left corner of the text or the end of the text leader line. In the example to the left, the tiny parcel has code "YZ4321". The large parcel "YZ1234" has subparcels "YZ1234.a", "YZ1234.b", and "YZ1234.c". An inactive code is used to indicate the code that will be assigned to a subparcel when it is sold. In the example, subparcel "YZ1234.b" will become parcel "XX0096". A point code is used for a property that has no land. The location of the property is marked with a square symbol, and the code for the point is at the end of a leader line. In the example, "YZ5678" is a point code. If a code is not in the grandlist it has a yellow highlight.

The map contains 4 types of codes: parcel codes, subparcel codes, inactive codes, and point codes. A parcel code is used for a parcel with a single polygon. A subparcel code is used for a polygon that is part of a multi-polygon parcel; the code is in the same format as the parcel code with the addition of a trailing comma and lowercase letter to make the code unique. A code applies to the polygon containing the lower left corner of the text or the end of the text leader line. In the example to the left, the tiny parcel has code "YZ4321". The large parcel "YZ1234" has subparcels "YZ1234.a", "YZ1234.b", and "YZ1234.c". An inactive code is used to indicate the code that will be assigned to a subparcel when it is sold. In the example, subparcel "YZ1234.b" will become parcel "XX0096". A point code is used for a property that has no land. The location of the property is marked with a square symbol, and the code for the point is at the end of a leader line. In the example, "YZ5678" is a point code. If a code is not in the grandlist it has a yellow highlight.

Scale: 1 inch = 440 Feet